

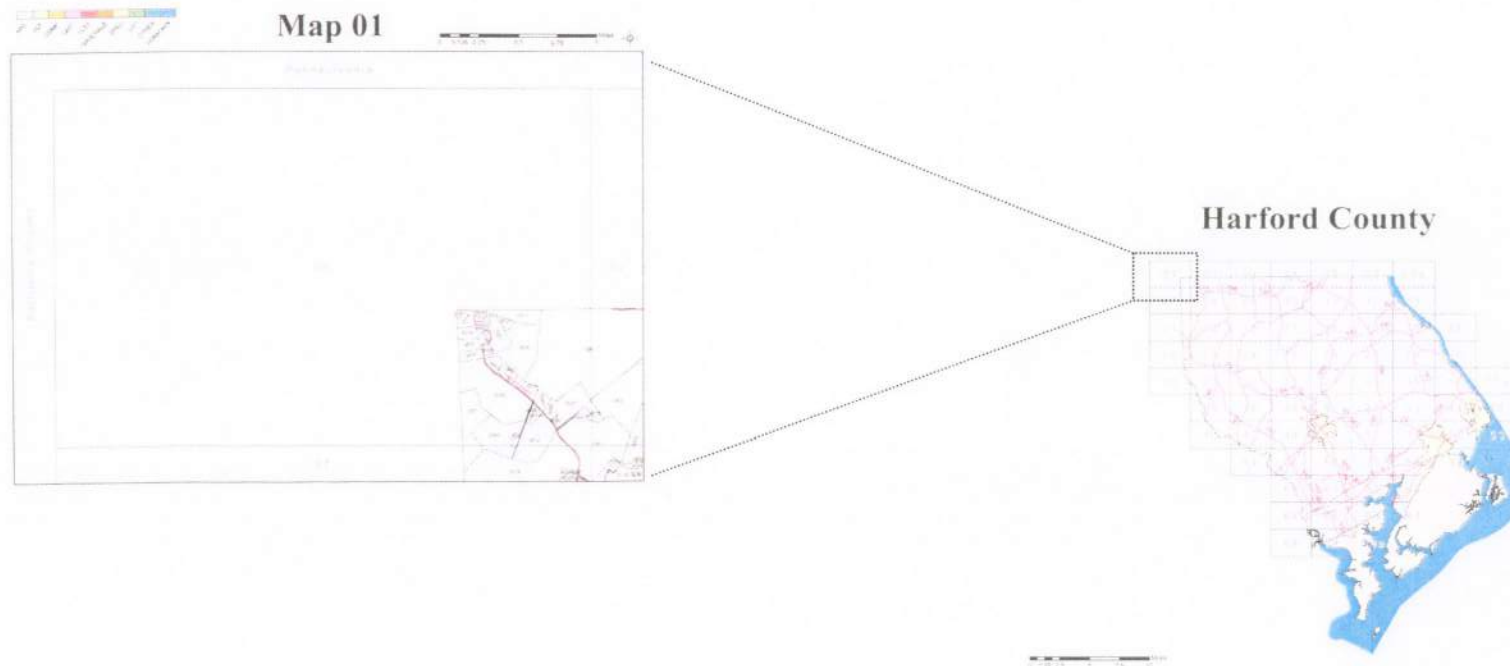
# Harford County Environmental Concerns

Prepared by:  
Environmental Water Quality Program  
Bureau of Environmental Health  
Harford County Health Department  
March 2008



# Instructions

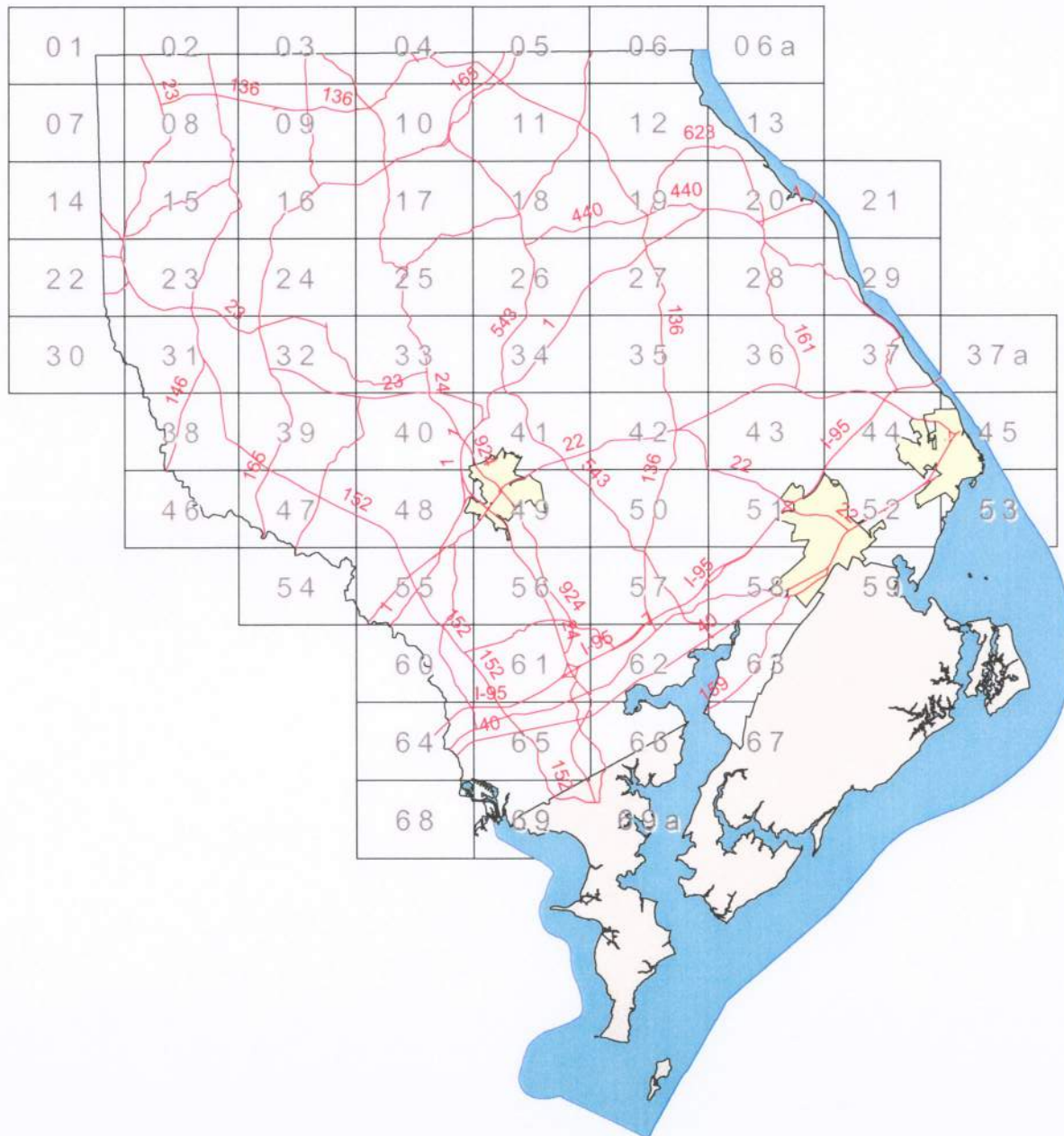
**Step 1:** Use the “Harford County” map to find the appropriate “Map” page. In this example “Map 01” was found by looking at the upper left corner of the “Harford County” Map



**Step 2:** Use the legend (see last page for “Legend Key”) in the upper left corner of the “Map” page to identify the type of Environmental Concern on the property. The number on each property is the “Parcel” number. To identify and research a property at the Harford County Health Department, use the “Map” number and the “Parcel” number to reference the property. For properties with an identical “Map” number and “Parcel” number, the name of the subdivision and lot number will be needed to reference the property.

Disclaimer: The location/type of an Environmental Concern is an approximation and may change over time. For an accurate location and the current status of an Environmental Concern, a file search should be done at the Harford County Health Department or Maryland Department of the Environment.

# Harford County





# Map 01



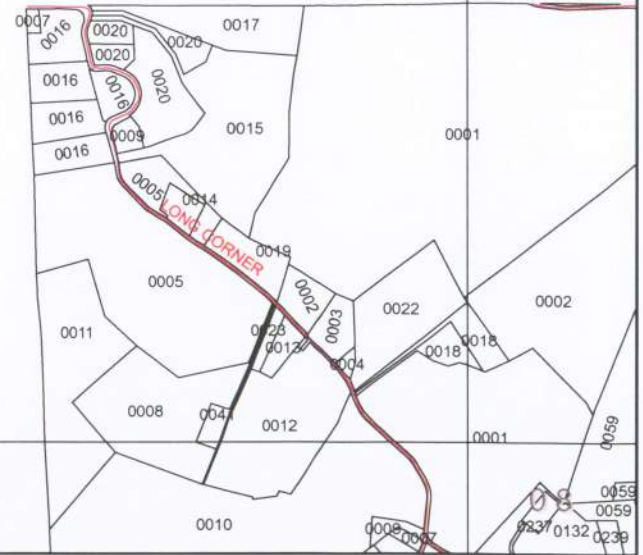
Pennsylvania

Baltimore County

01


02

07

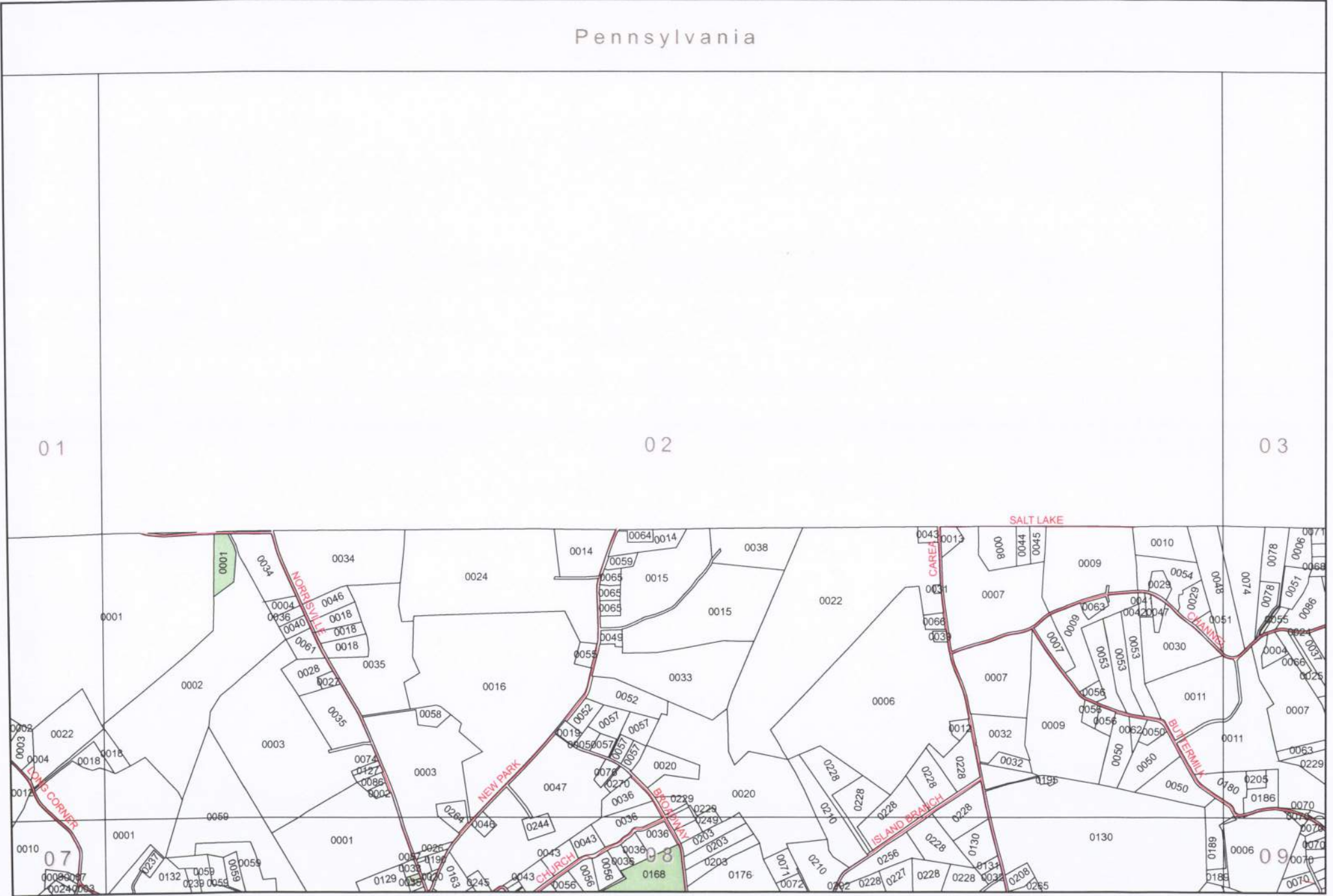




# Map 02



Pennsylvania















# Map 07



Baltimore County

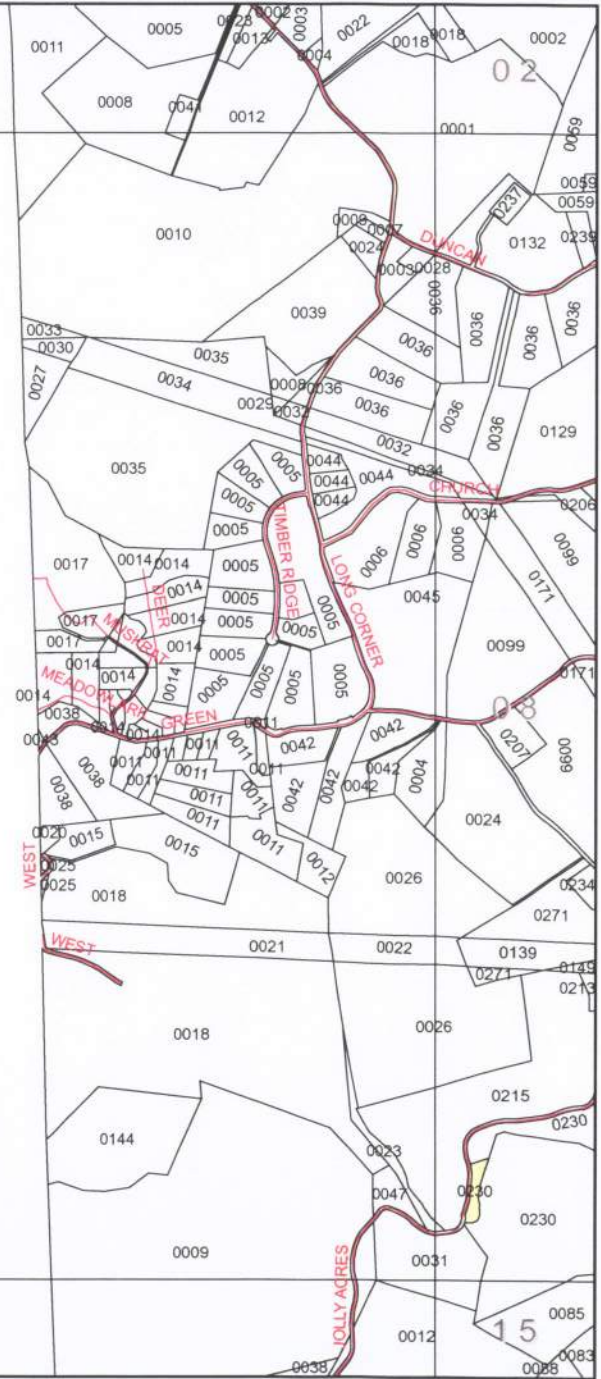
01

02

07

14

15

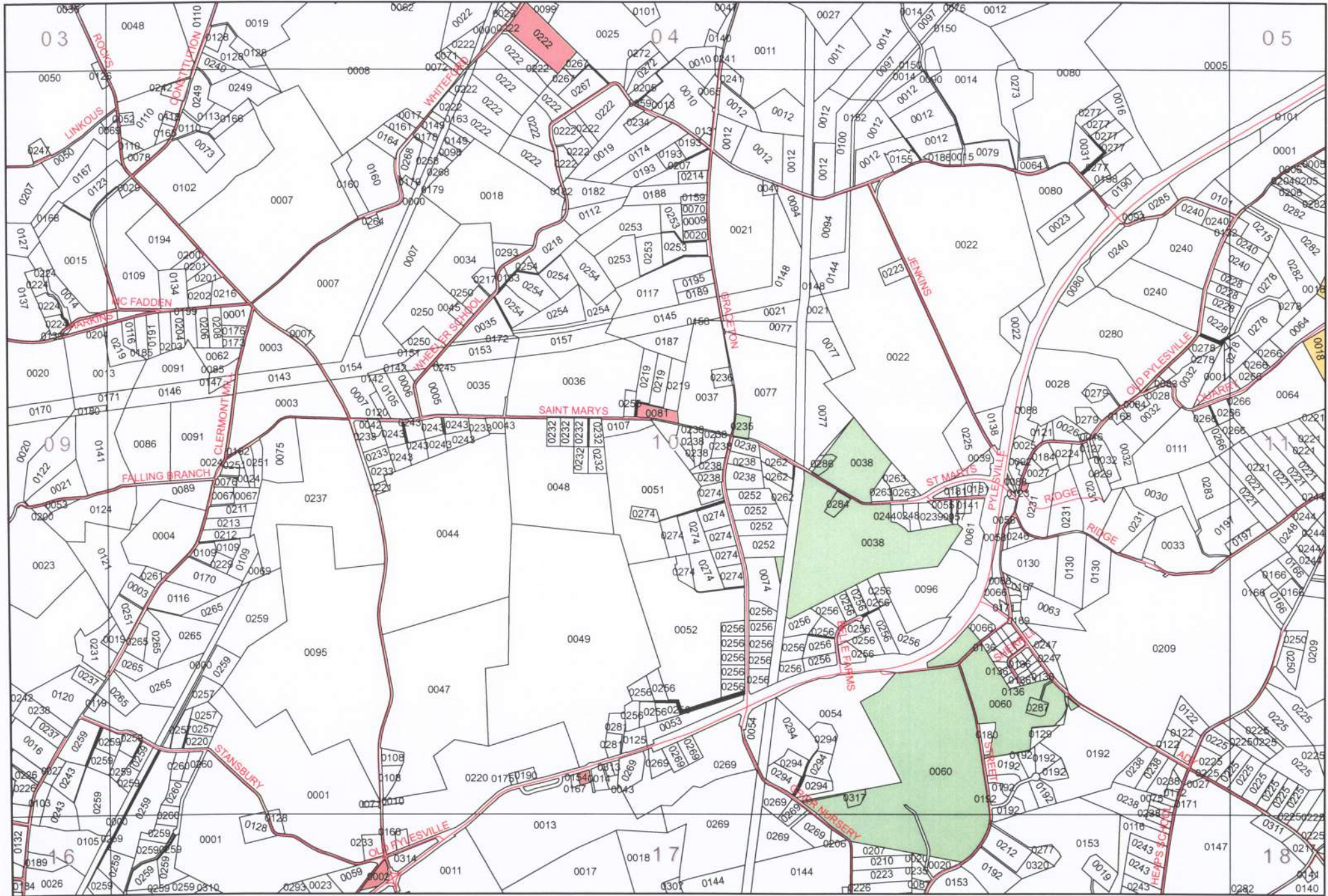






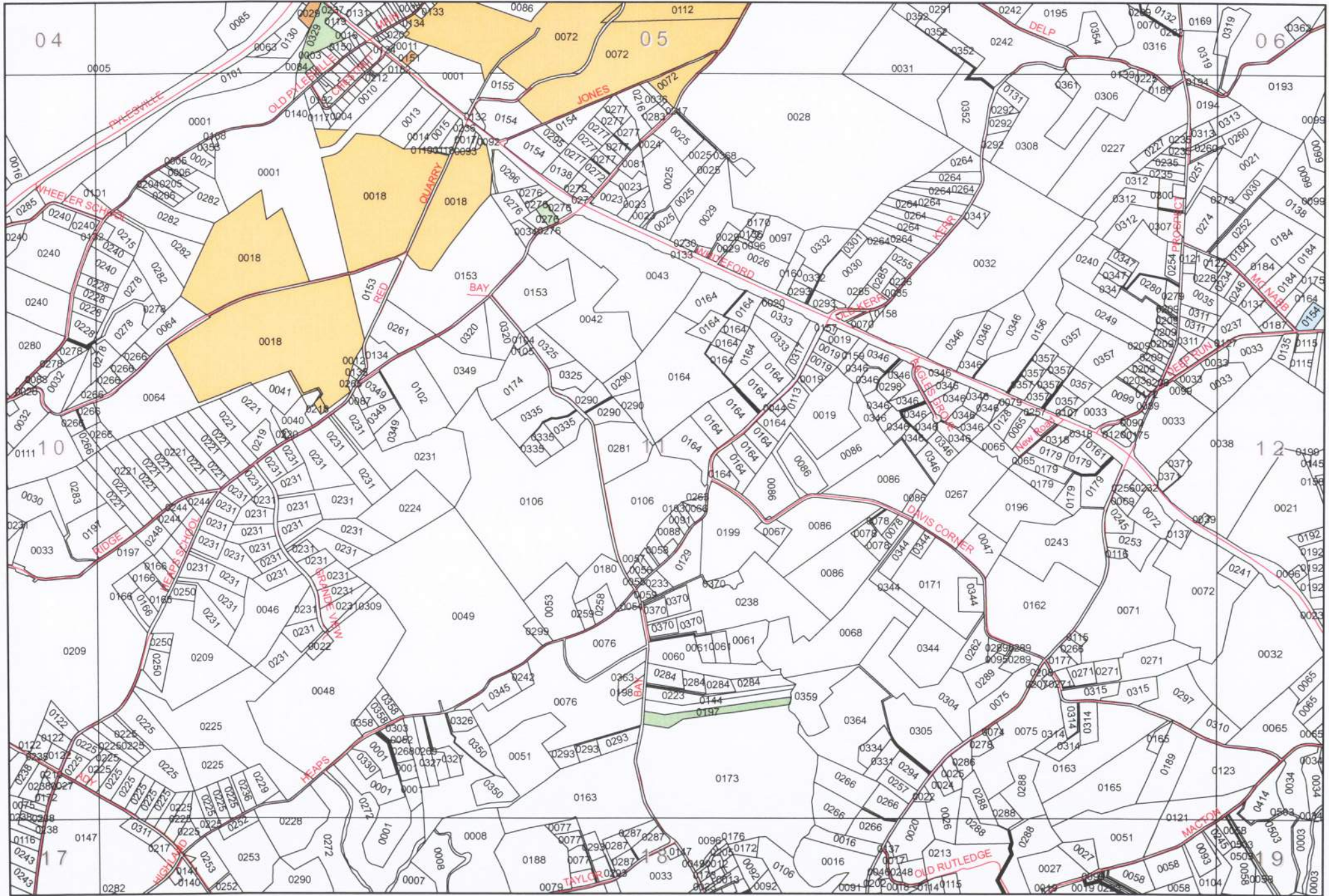


# Map 10



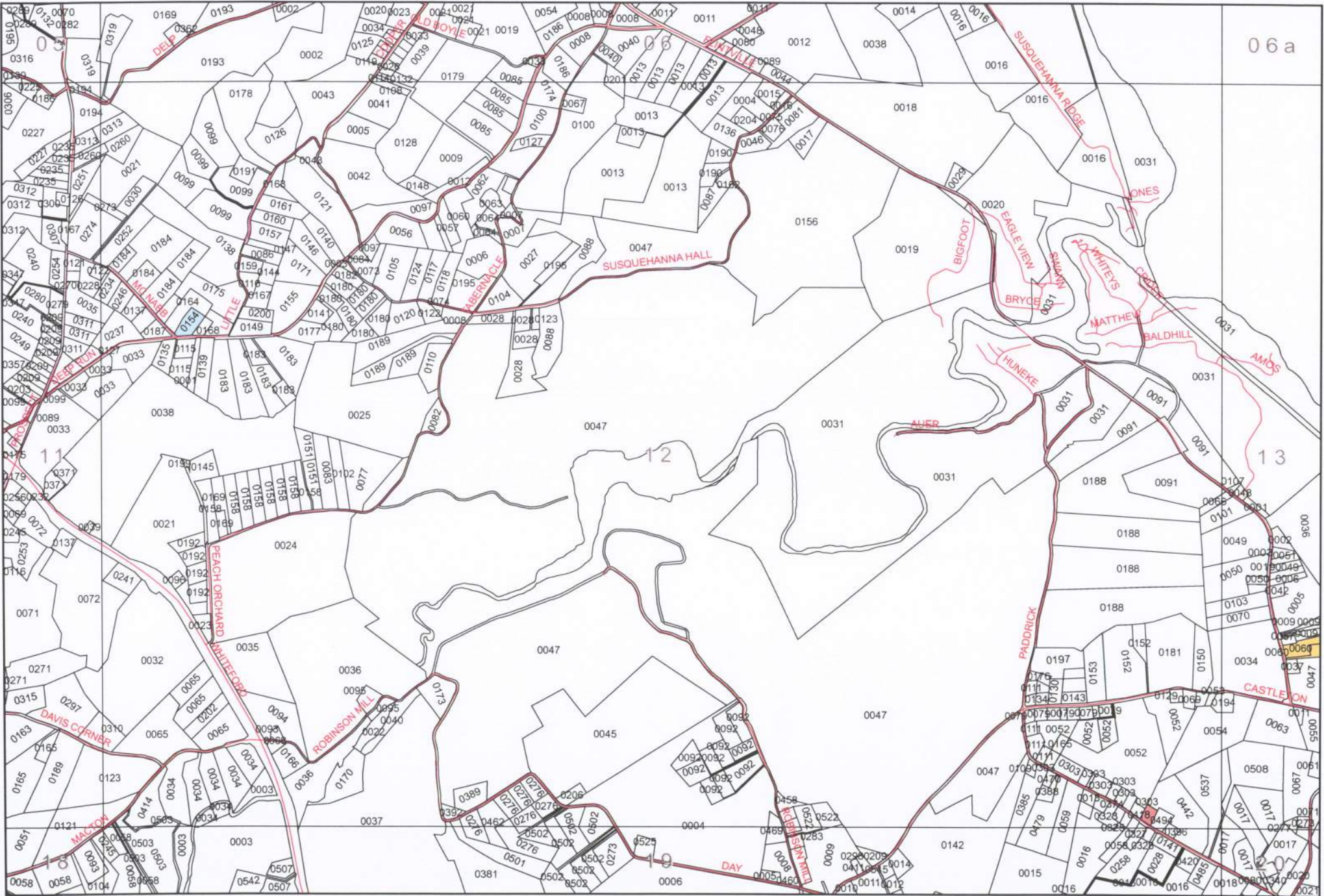


# Map 11





# Map 12





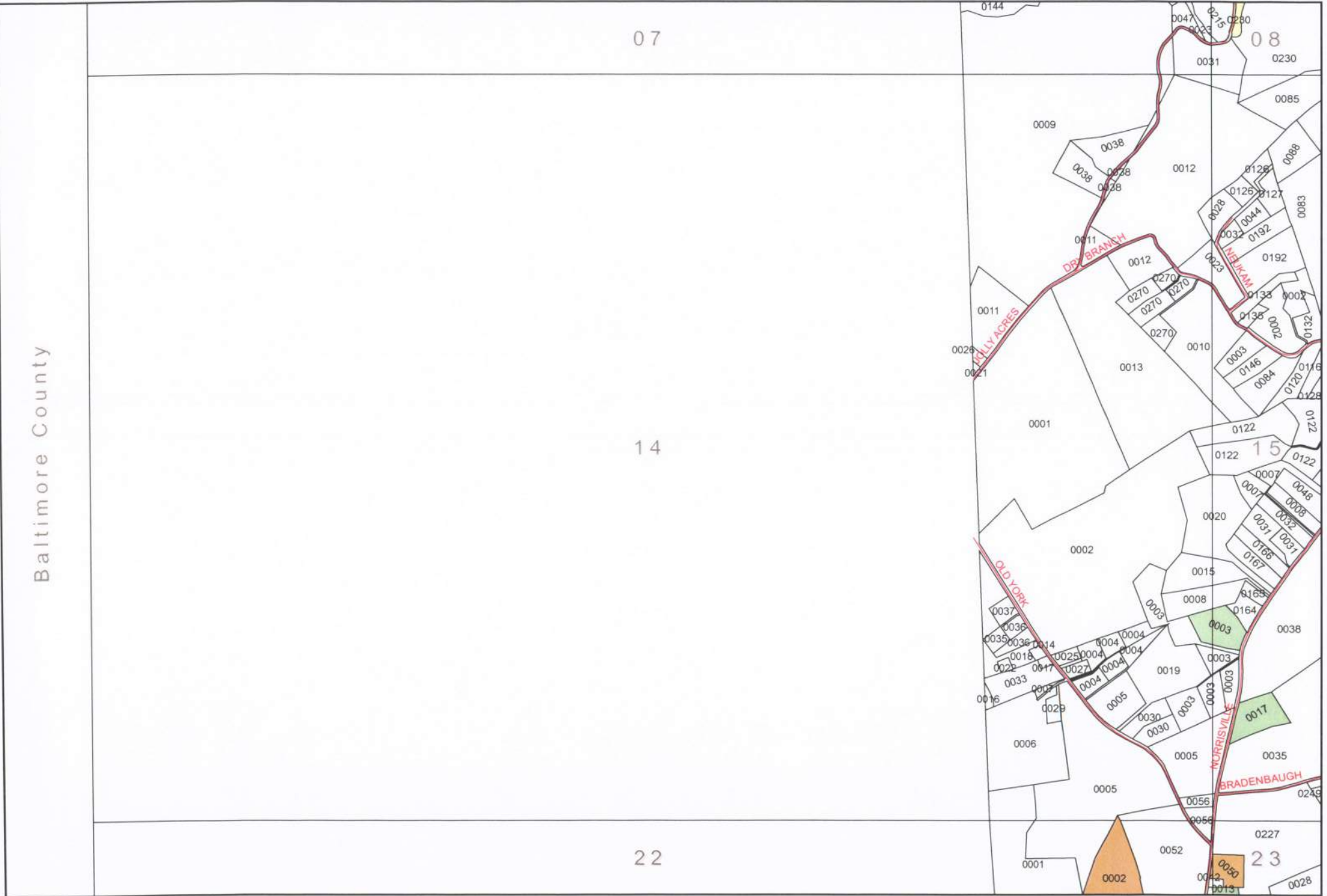




# Map 14

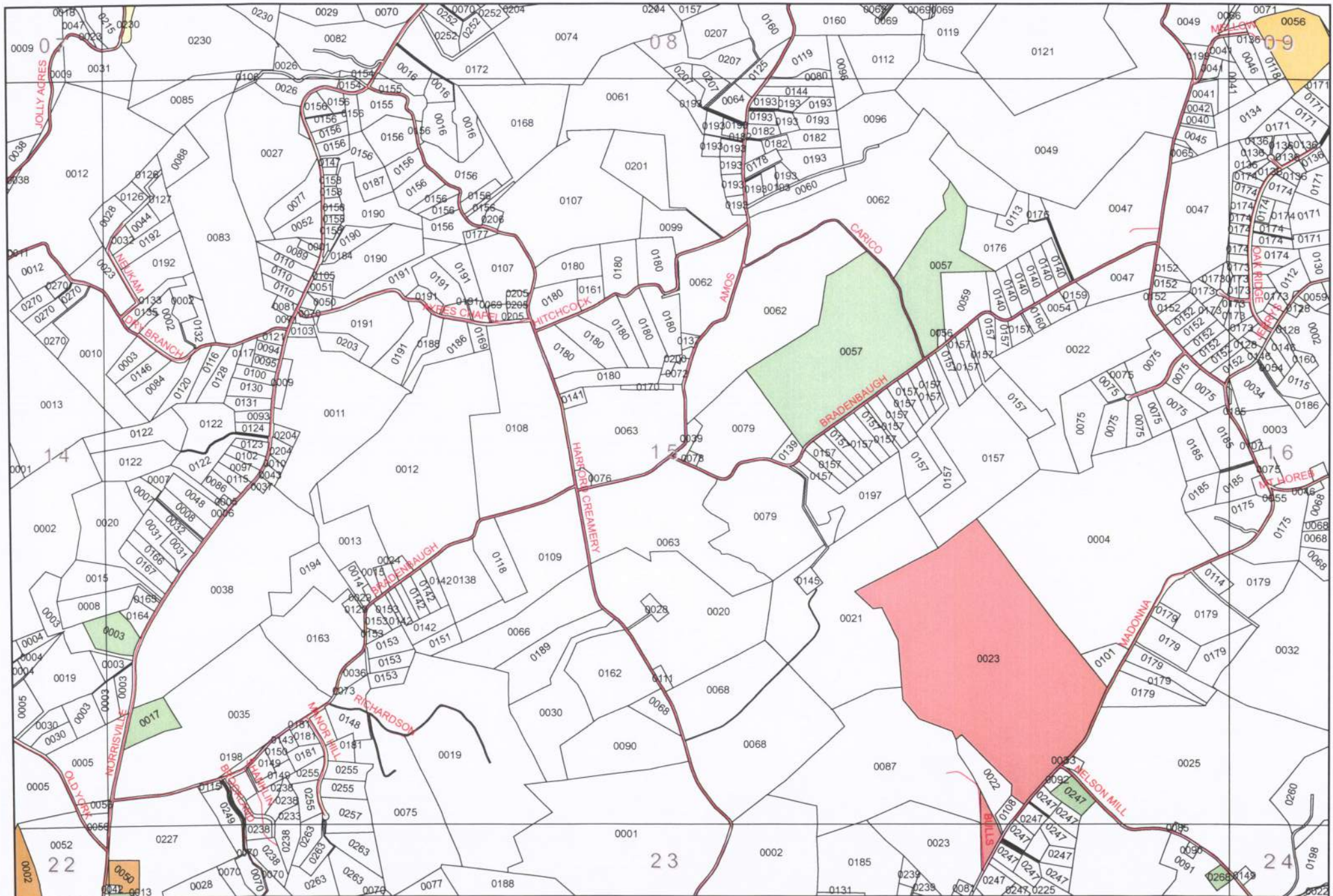



Baltimore County






# Map 15



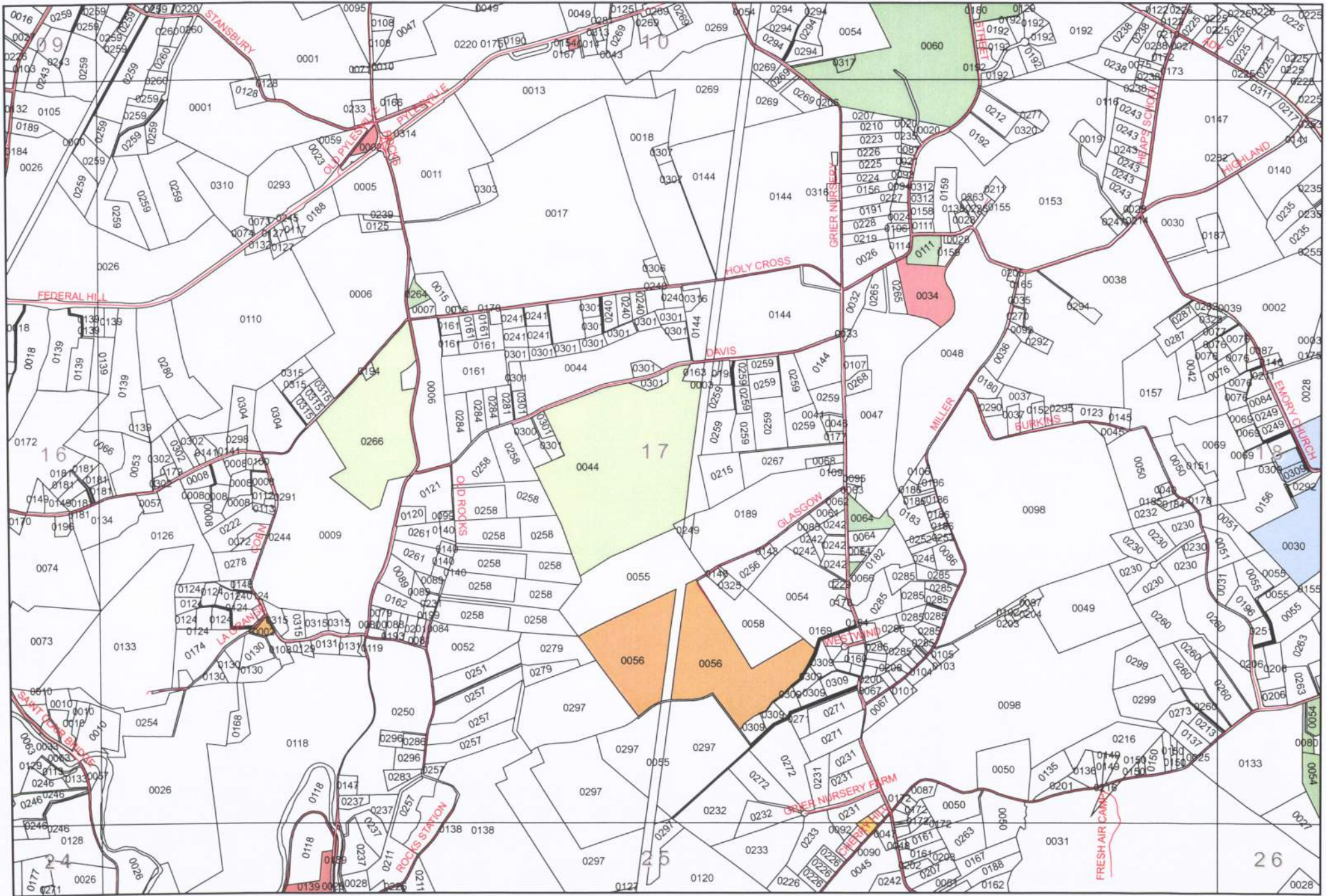


# Map 16



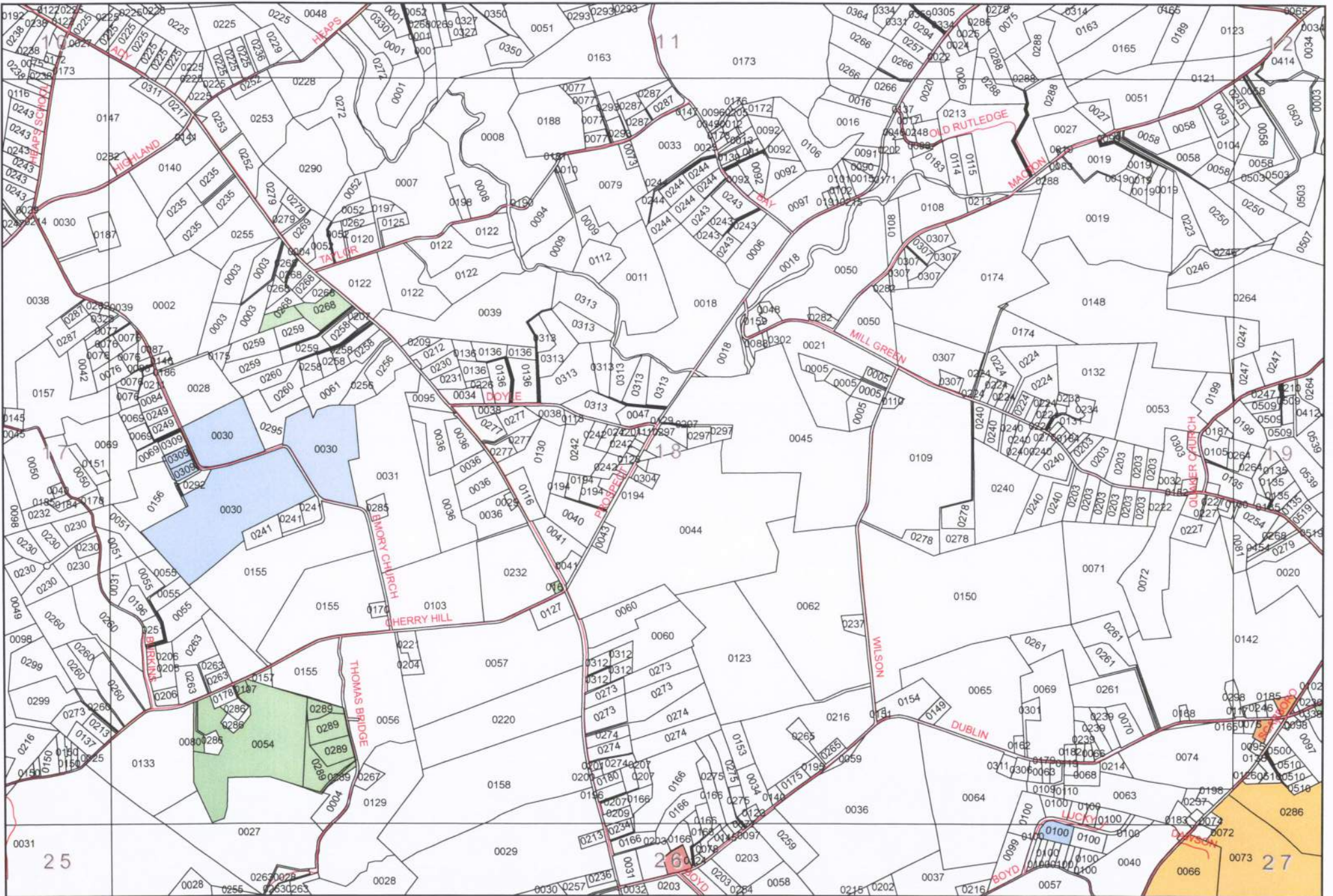


# Map 17



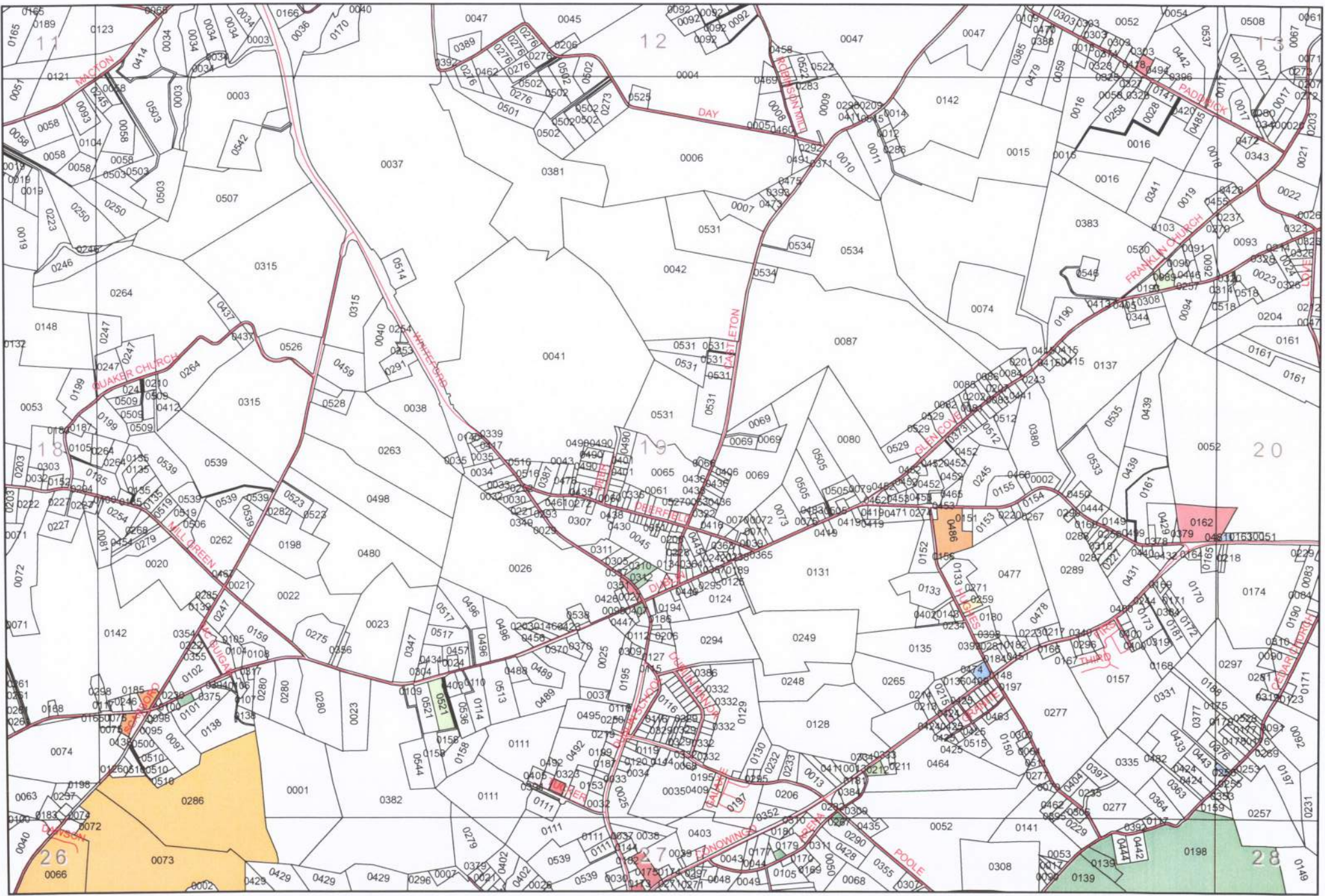


# Map 18





# Map 19



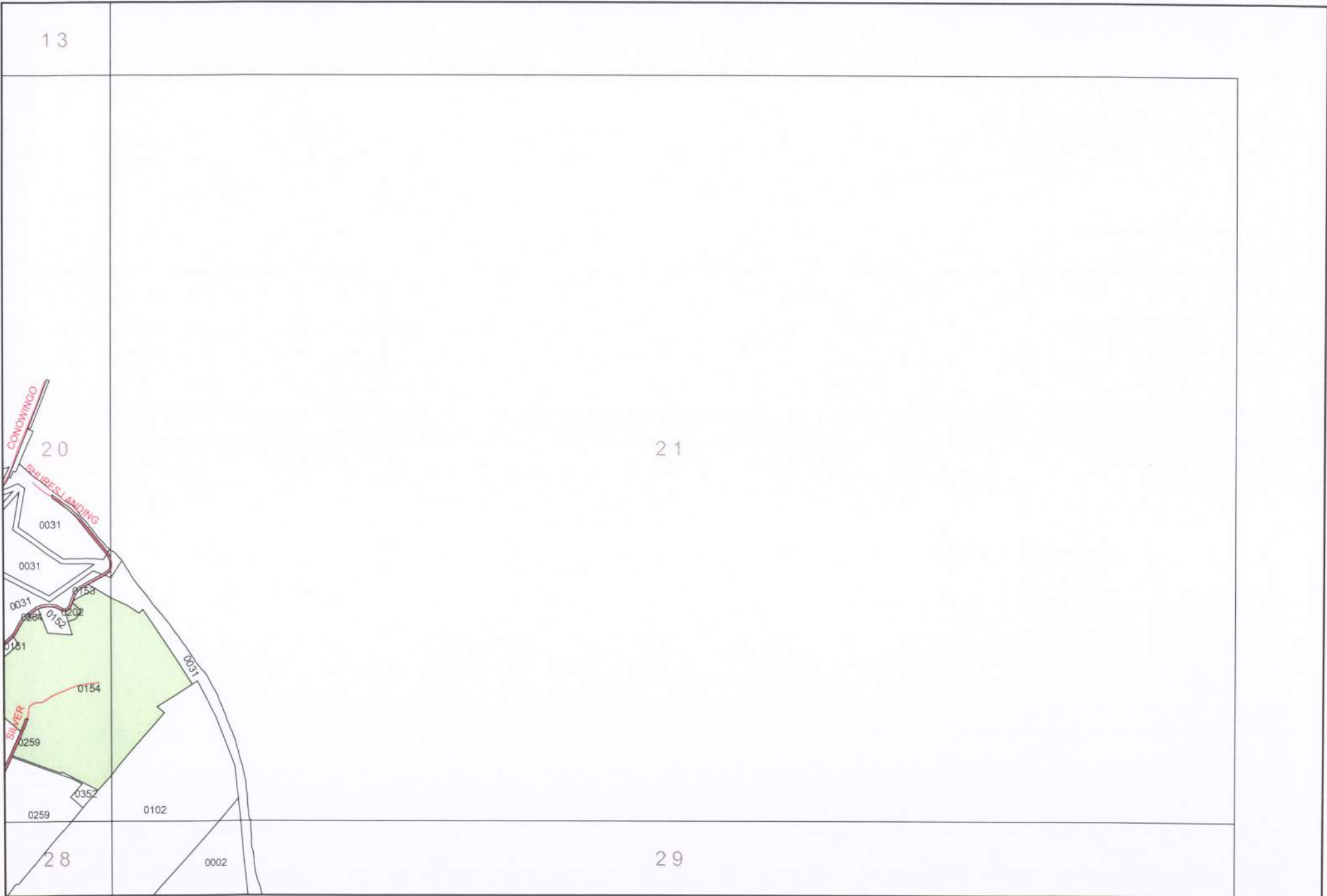



# Map 20





# Map 21







# Map 22

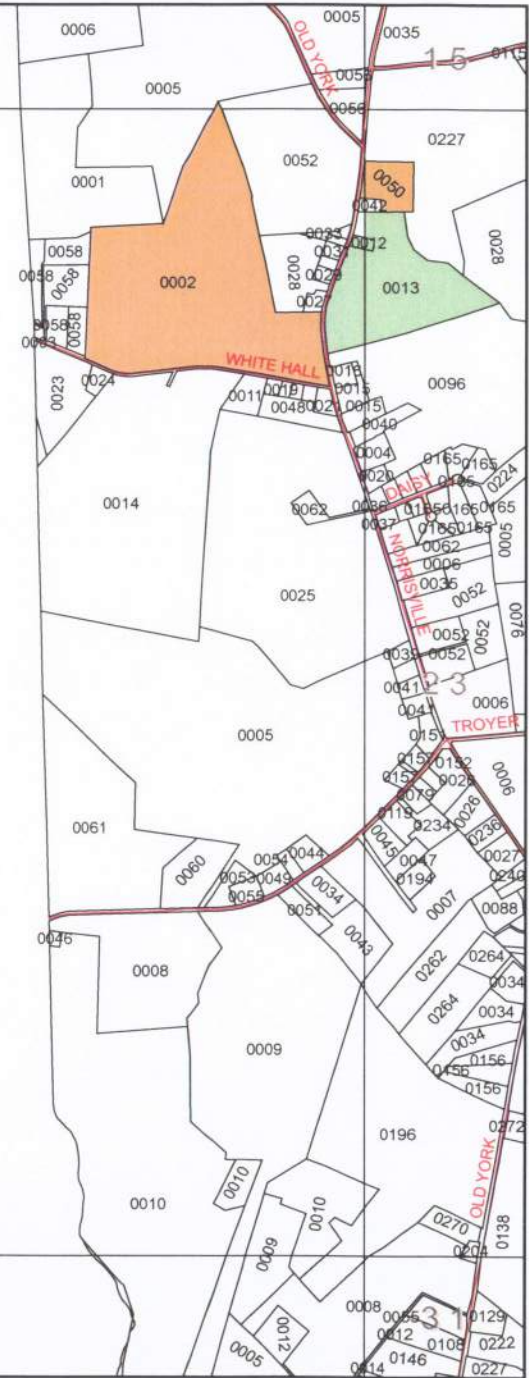


Baltimore County

14

22

30

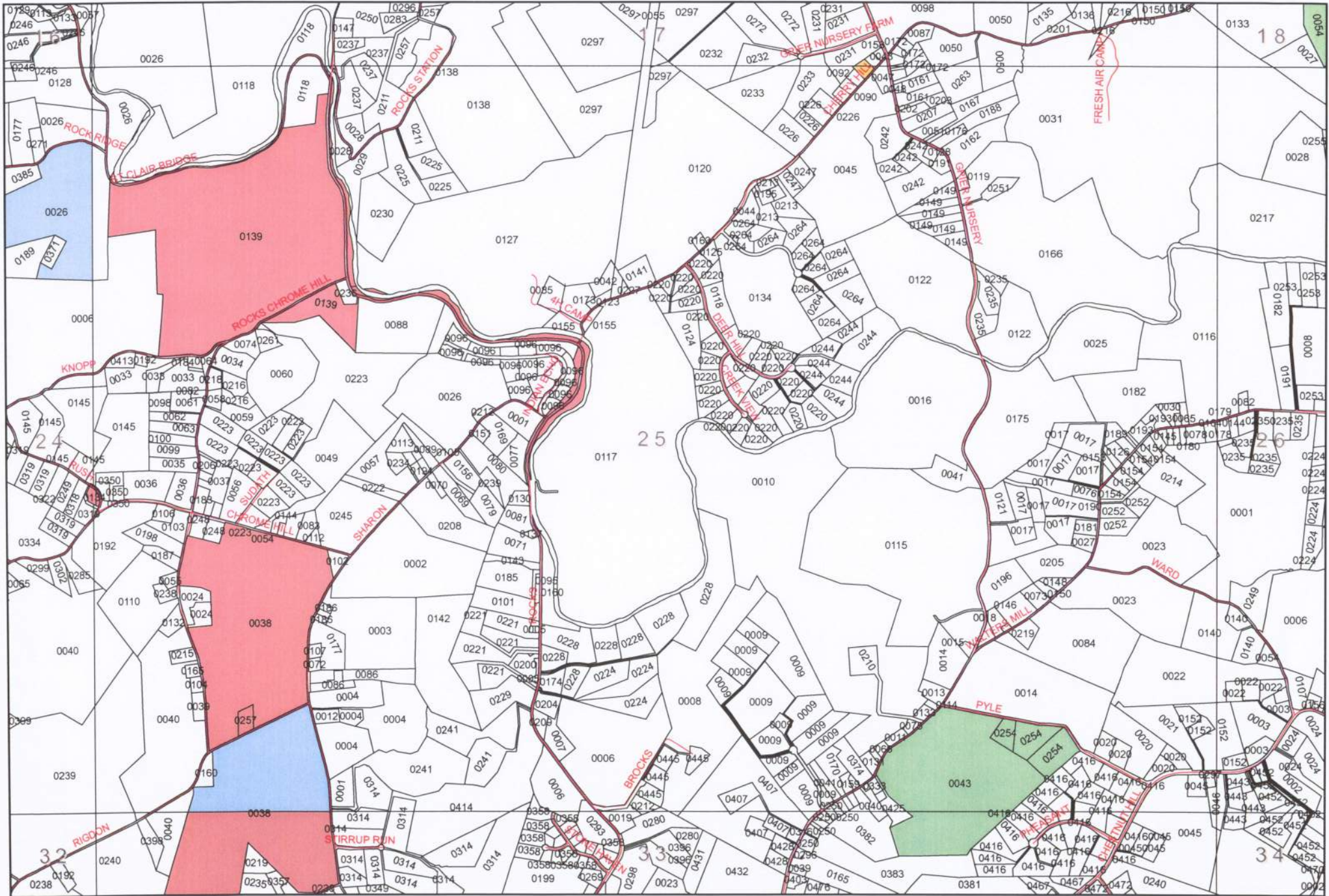






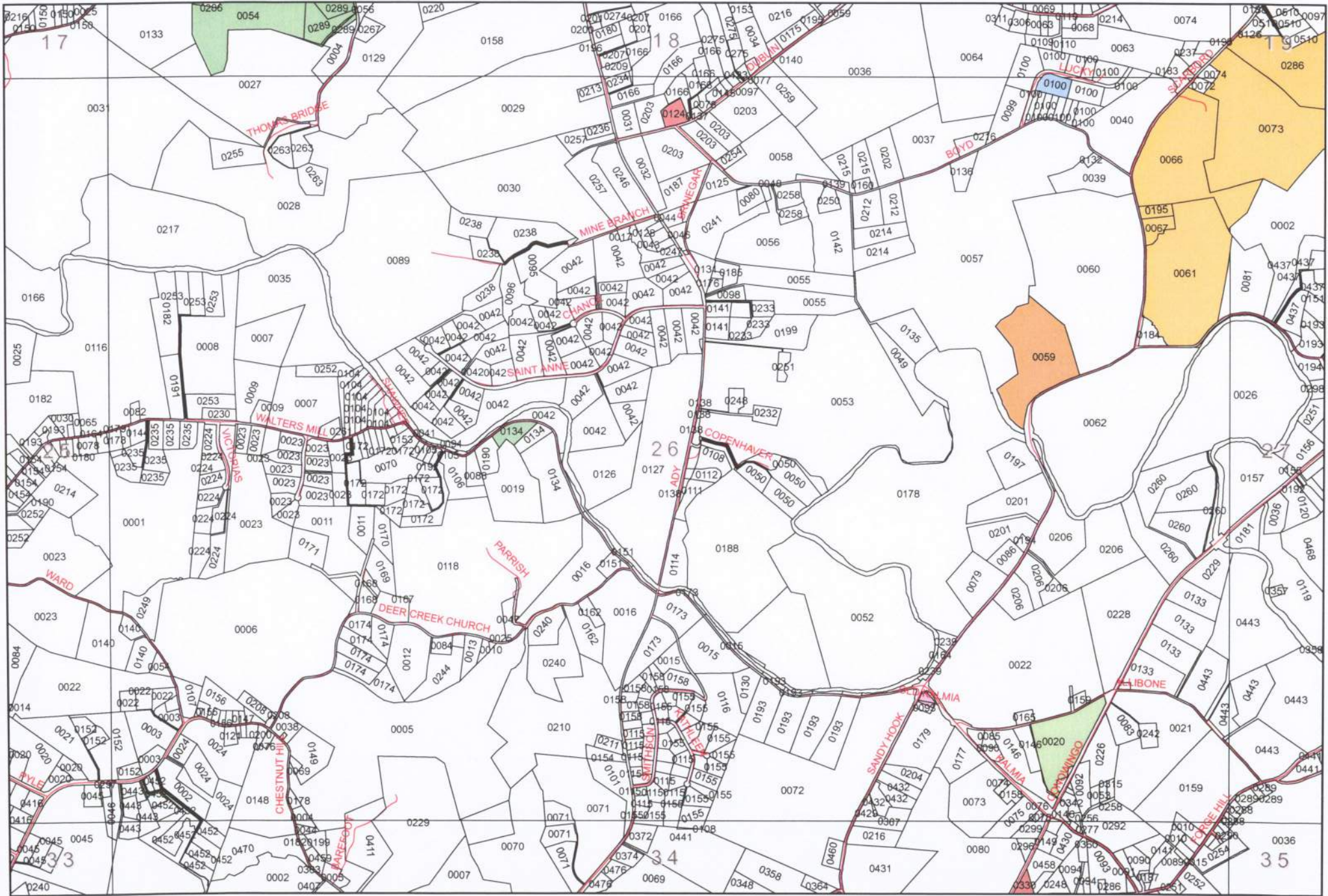


# Map 25





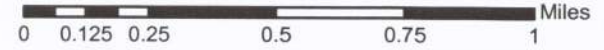
# Map 26







# Map 28



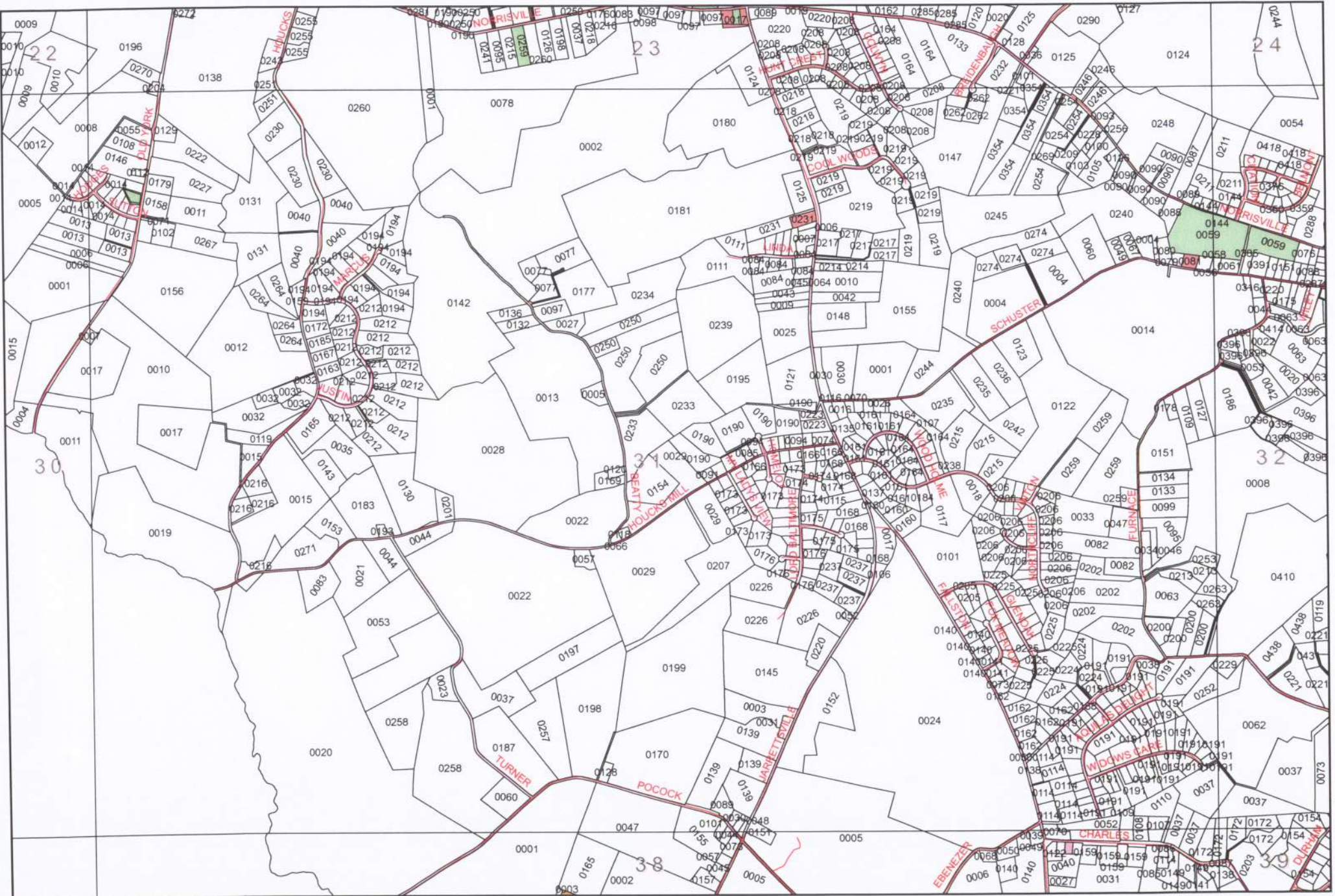








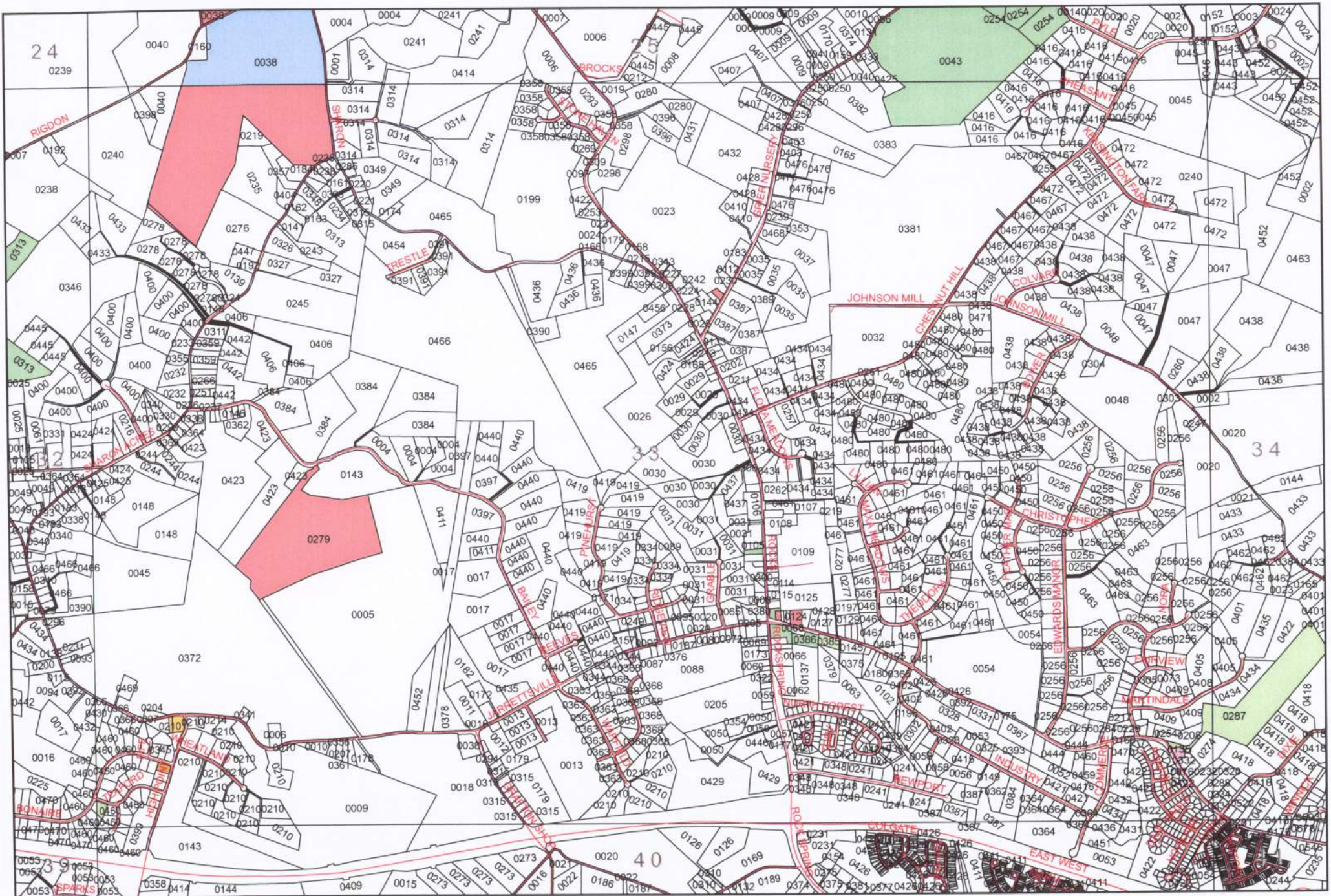
# Map 31





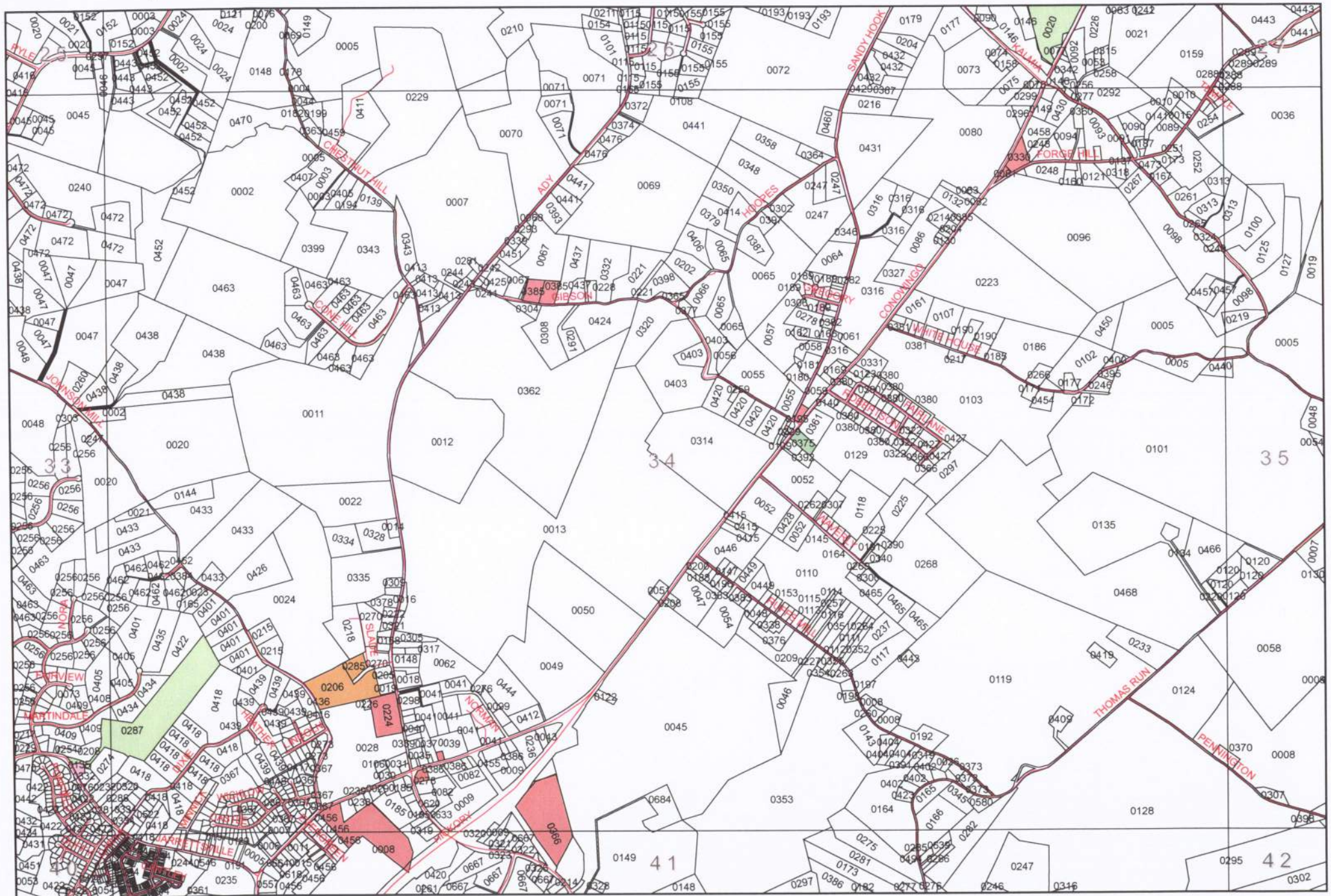


# Map 33





# Map 34





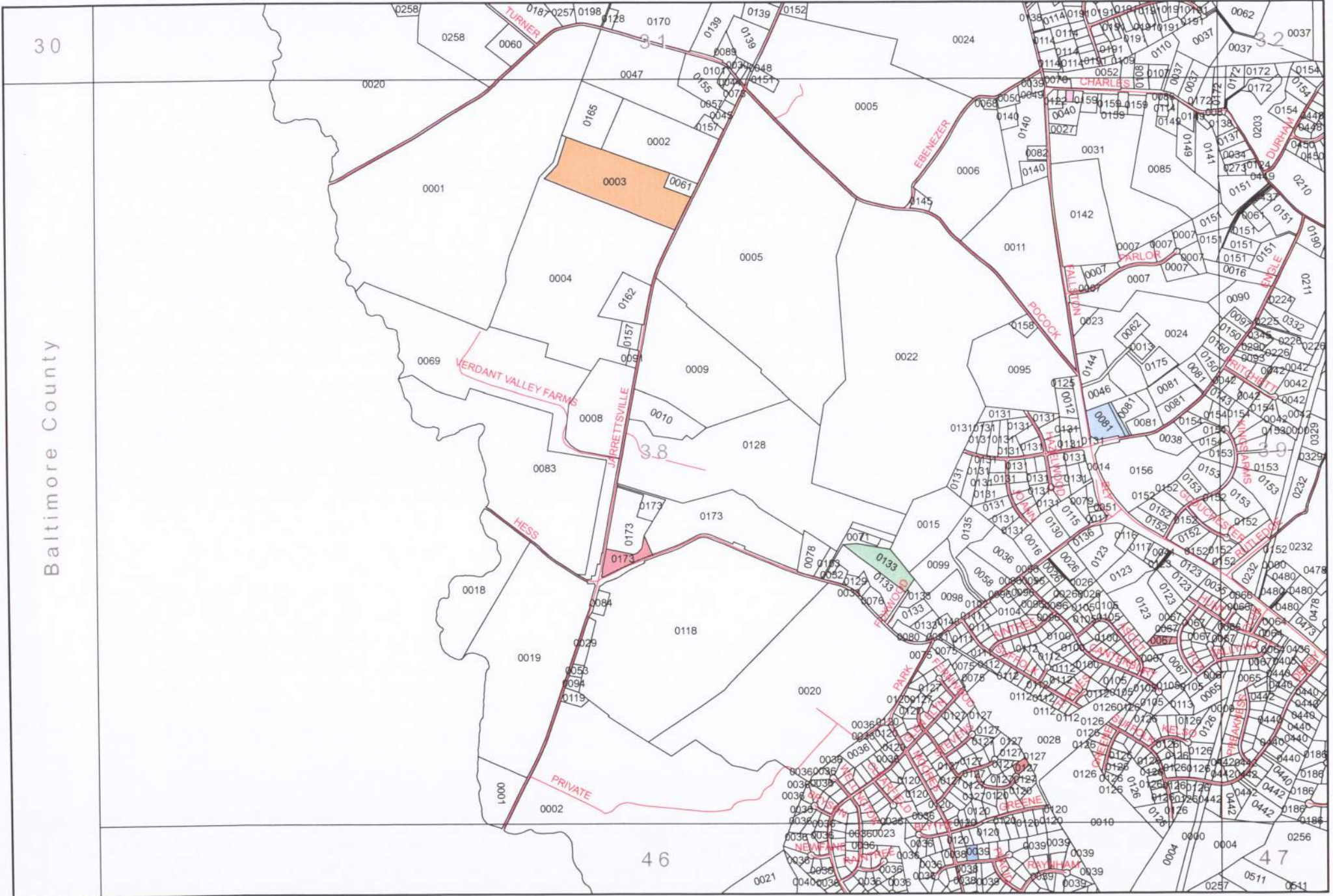






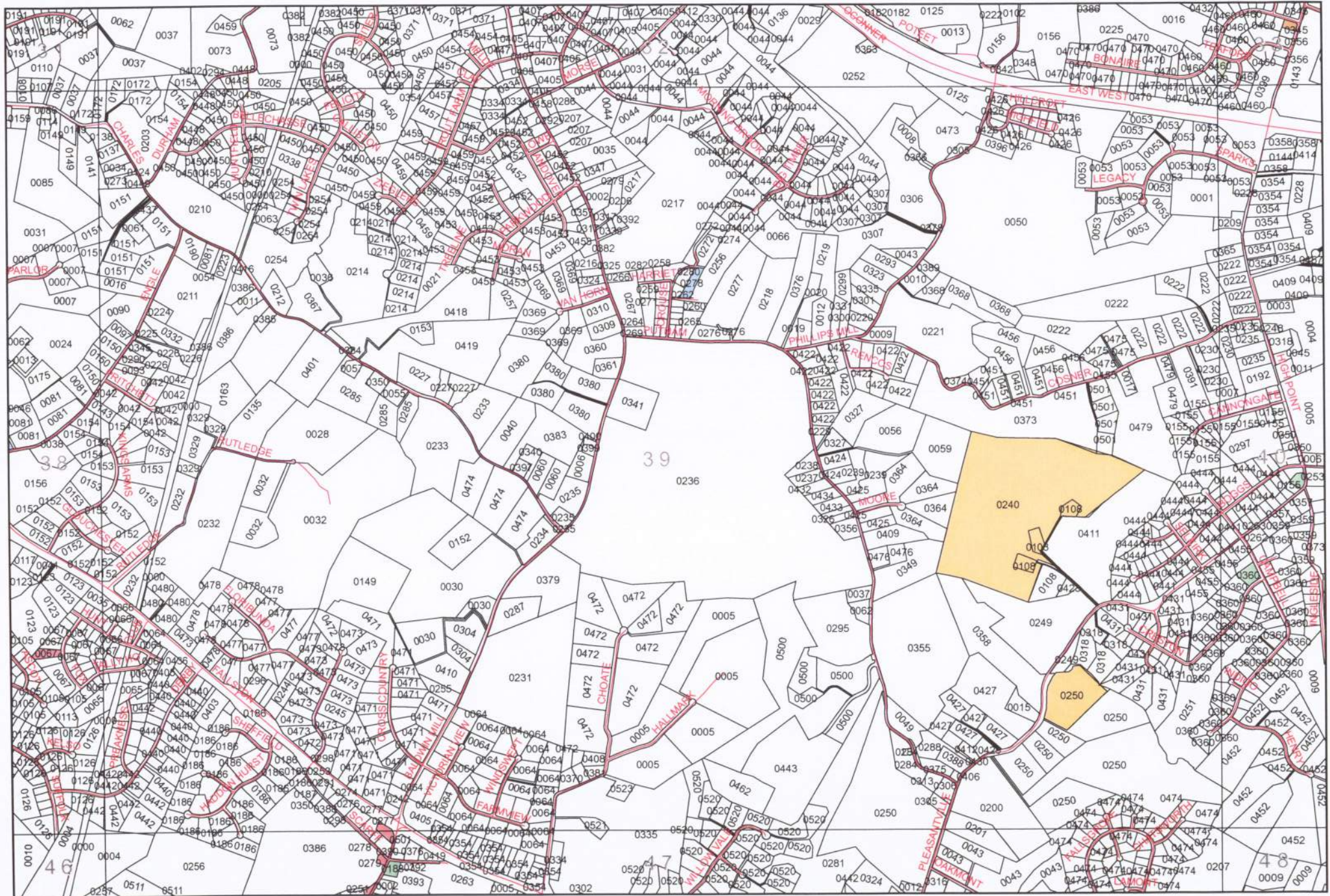


# Map 38






# Map 39





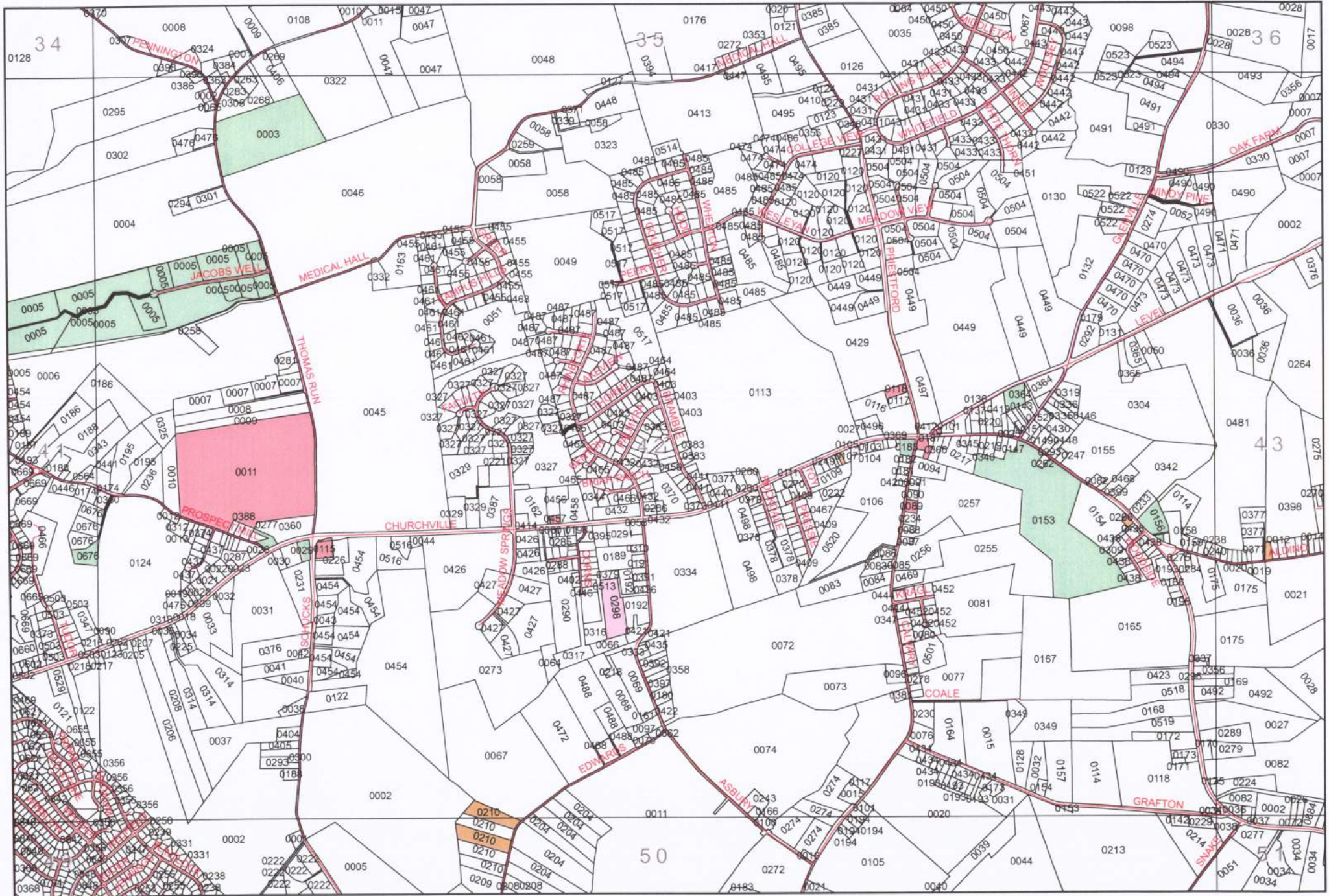


# Map 41



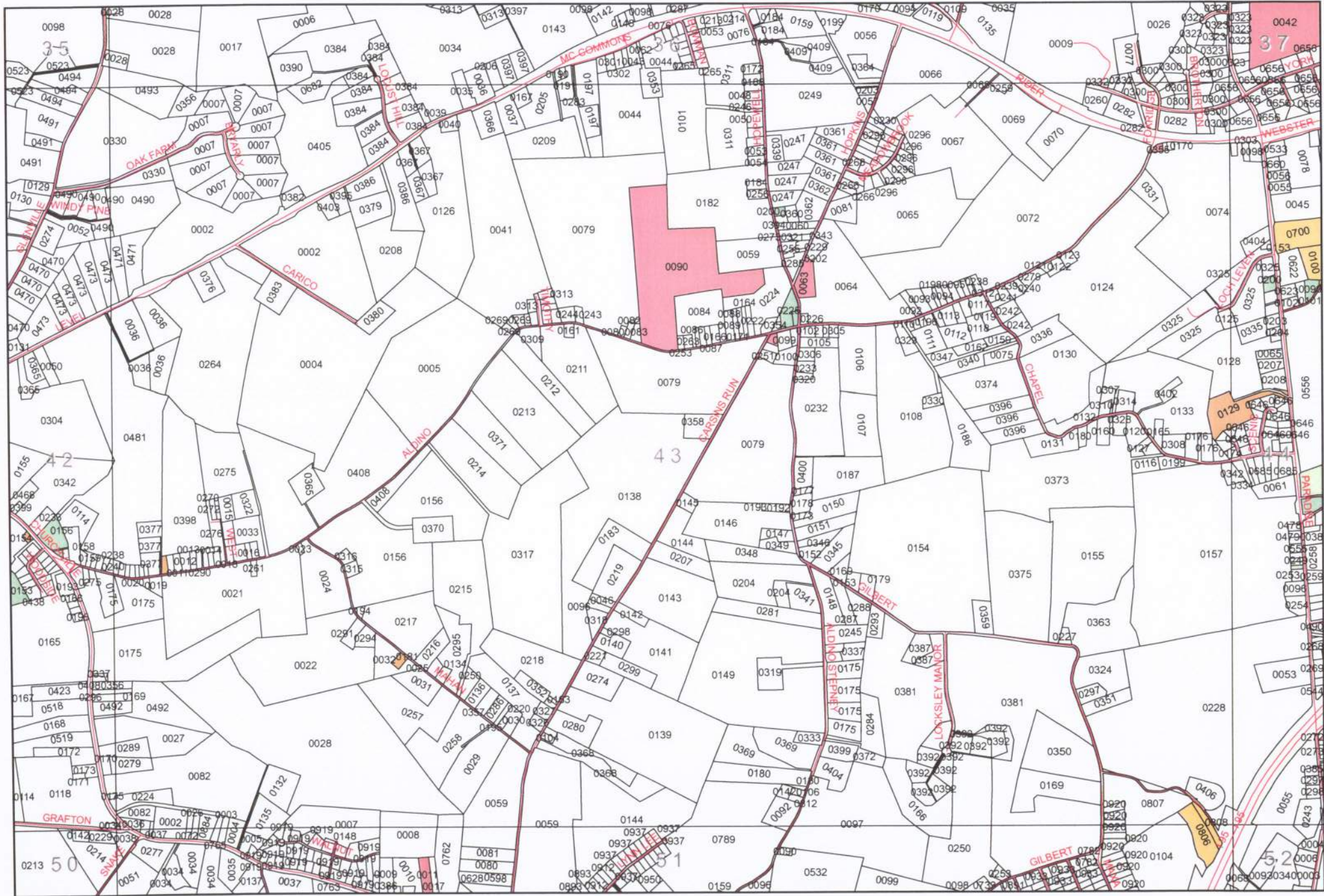


# Map 42



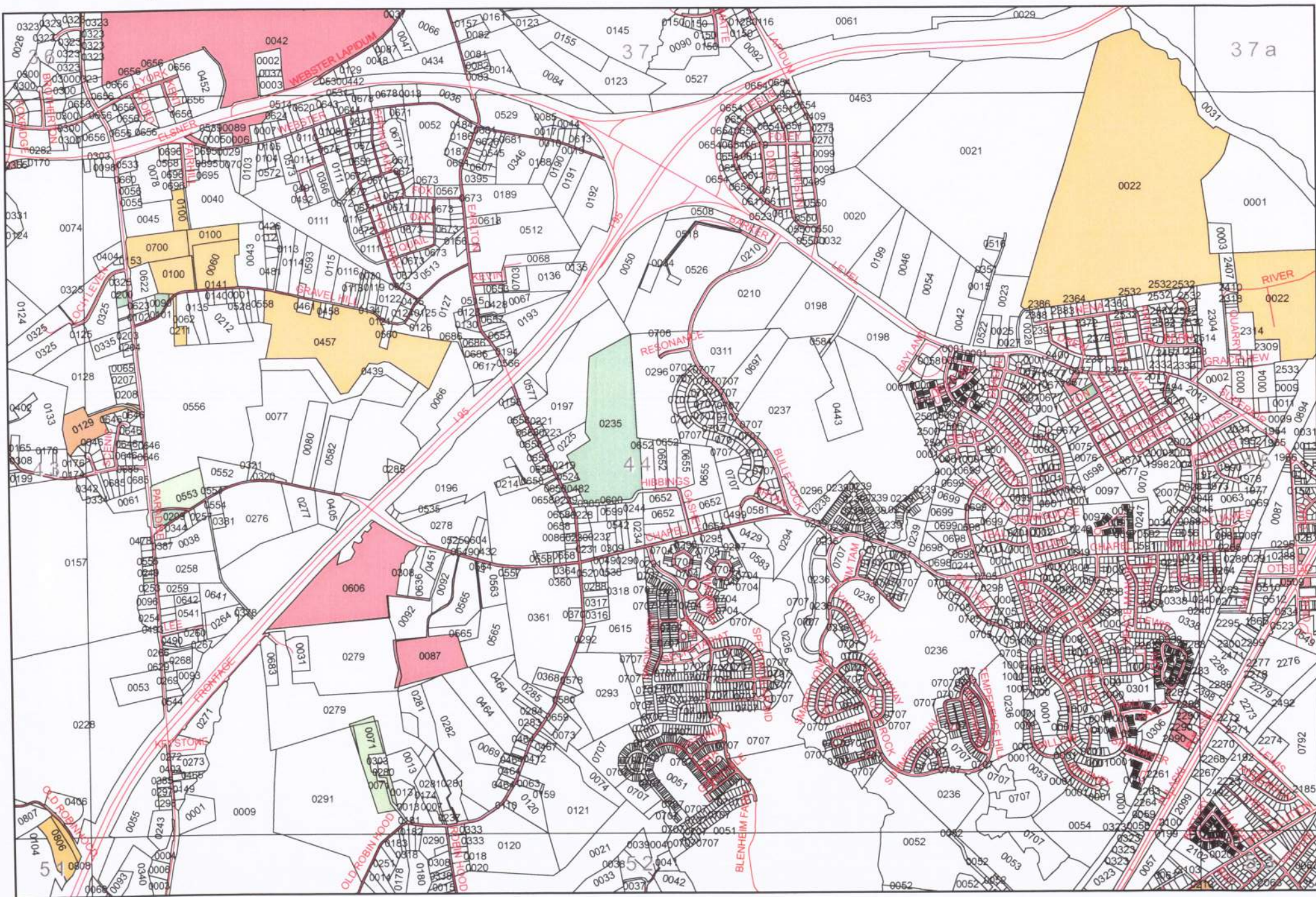


# Map 43





# Map 44









# Map 46



Baltimore County

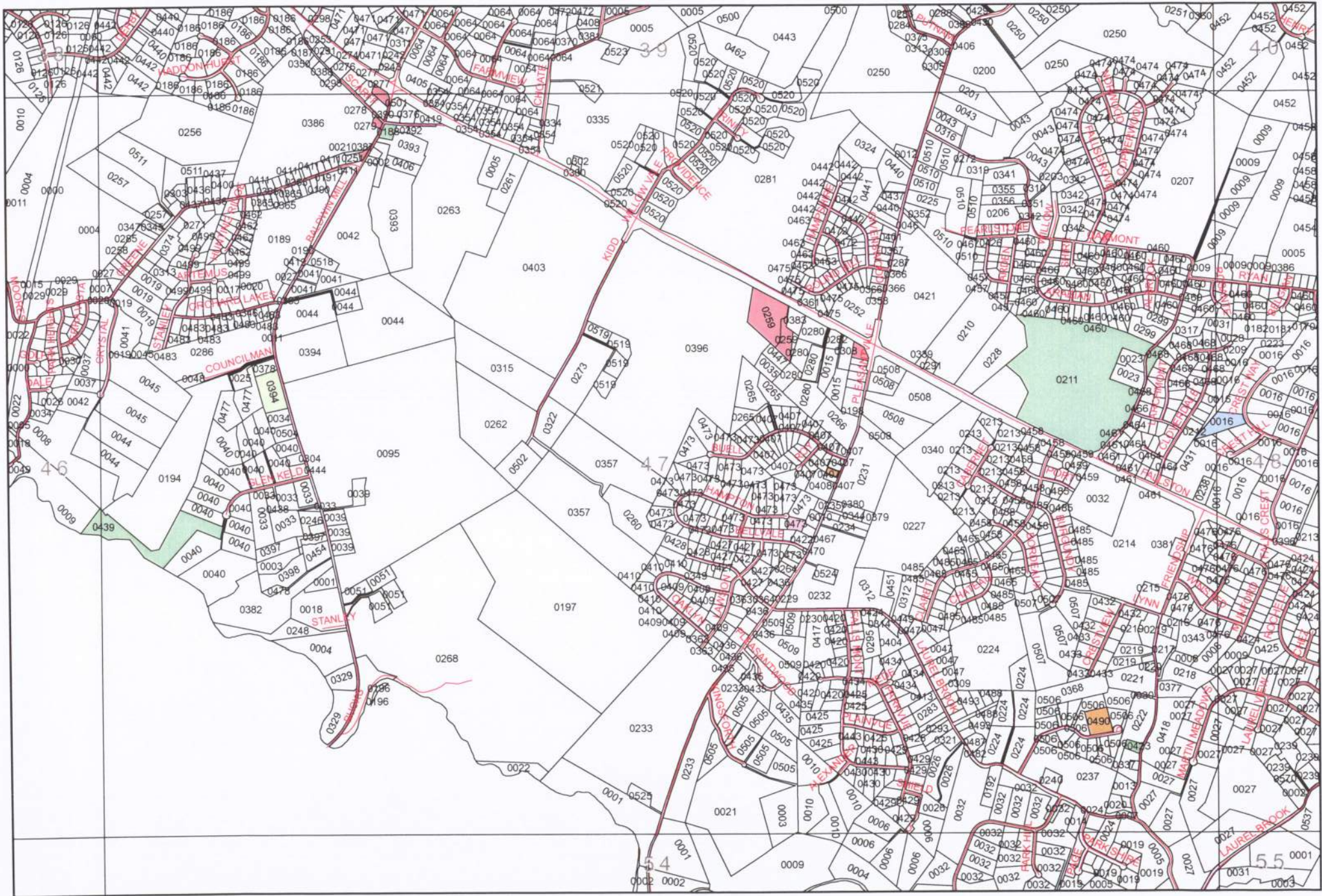
46

54



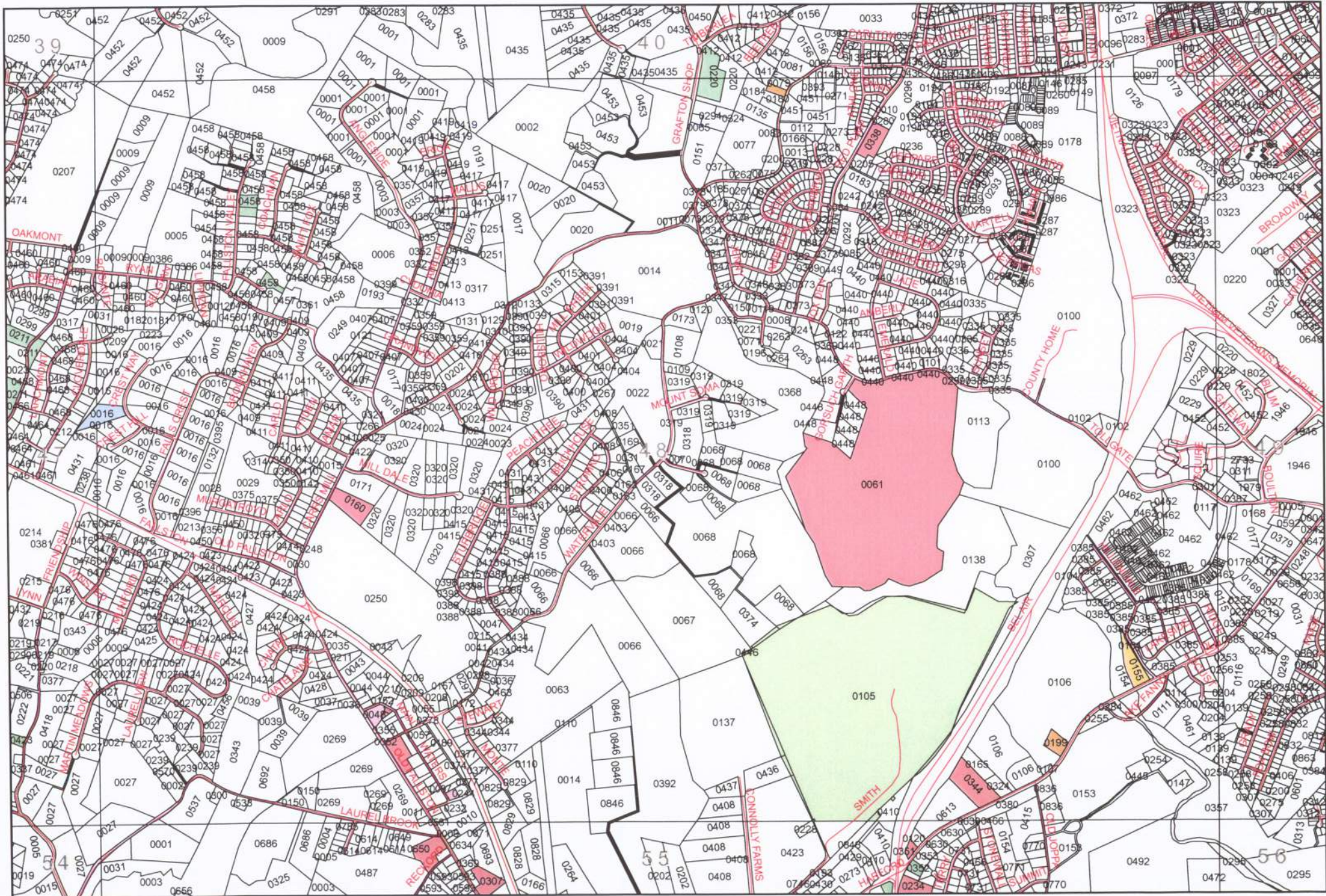


# Map 47



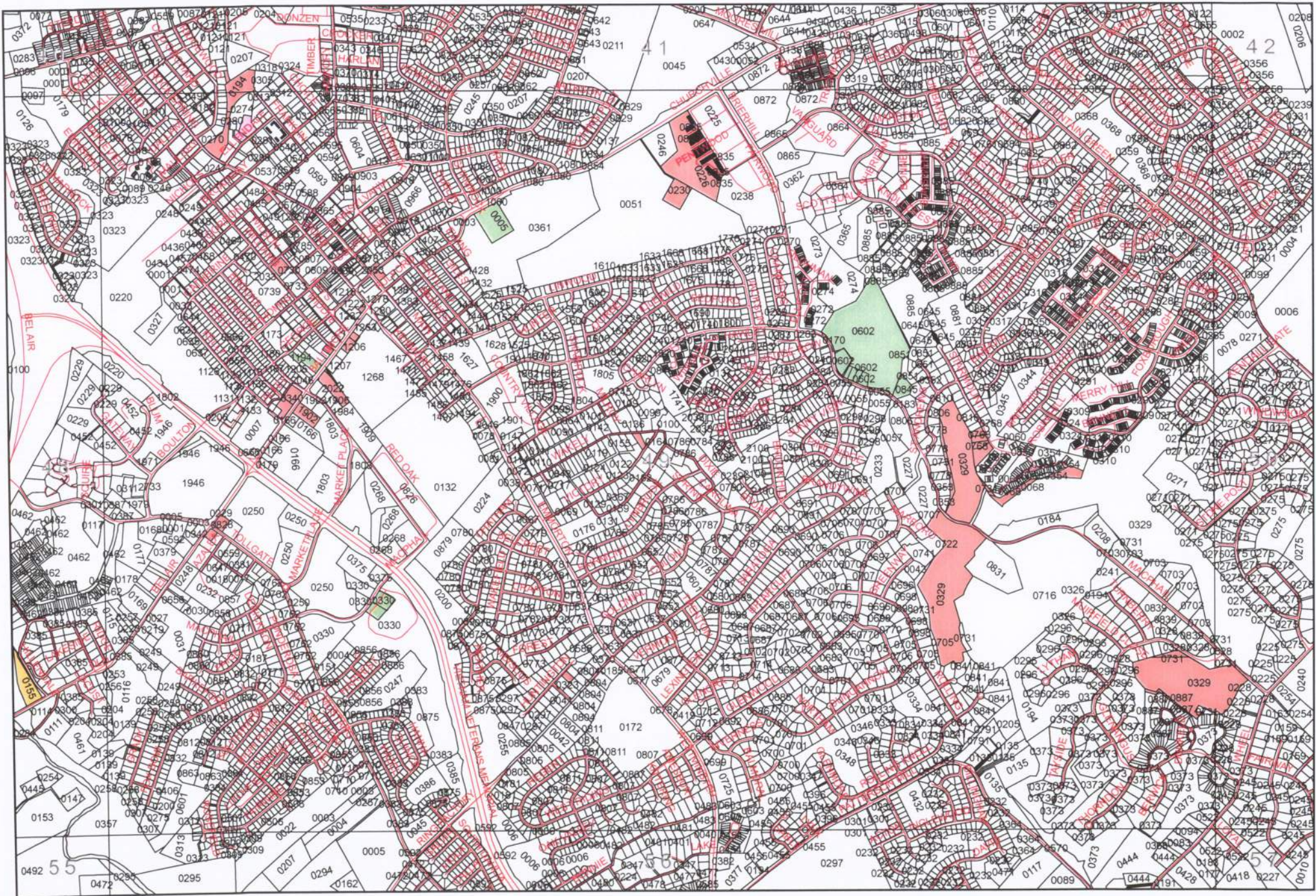


# Map 48



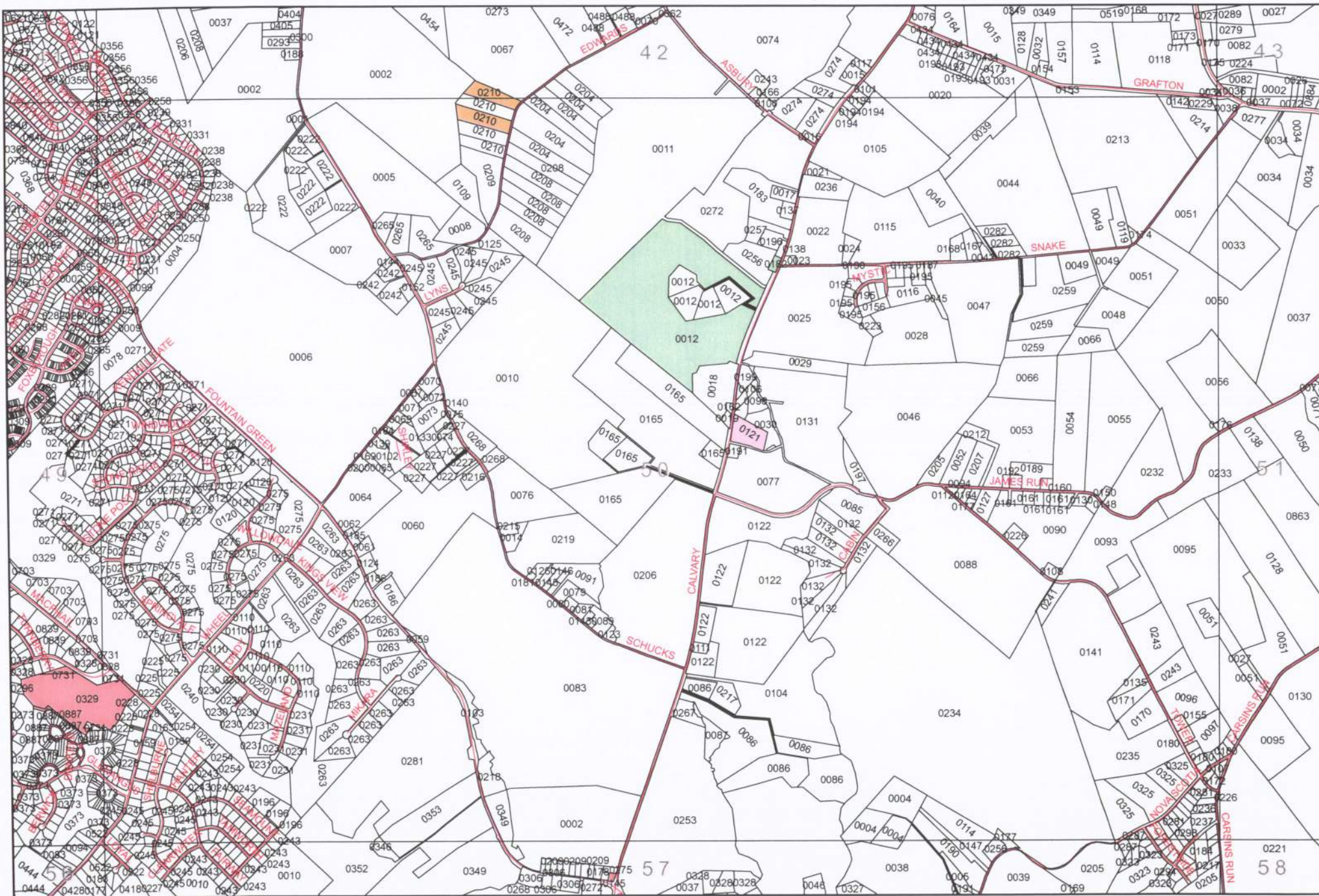


# Map 49



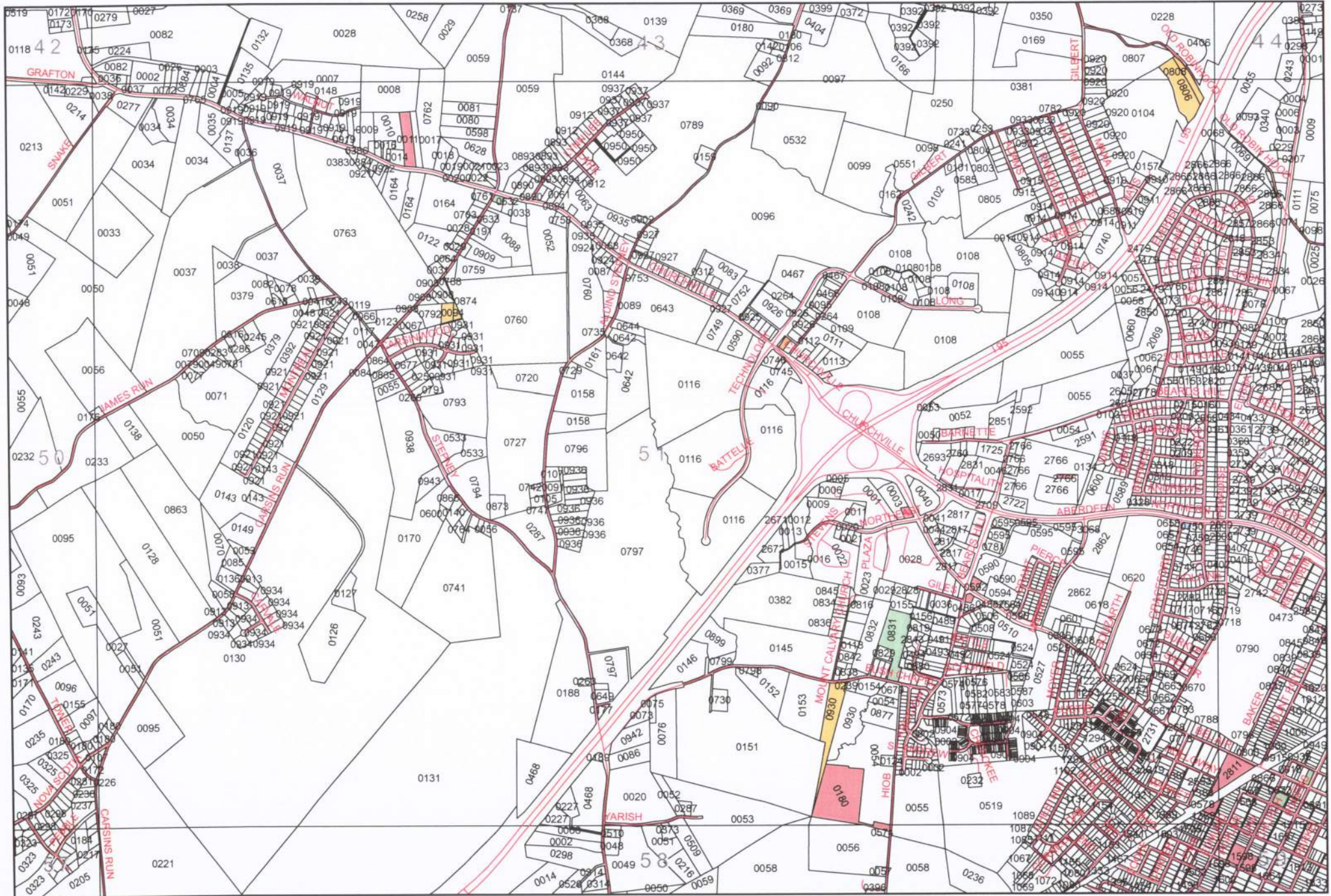


# Map 50



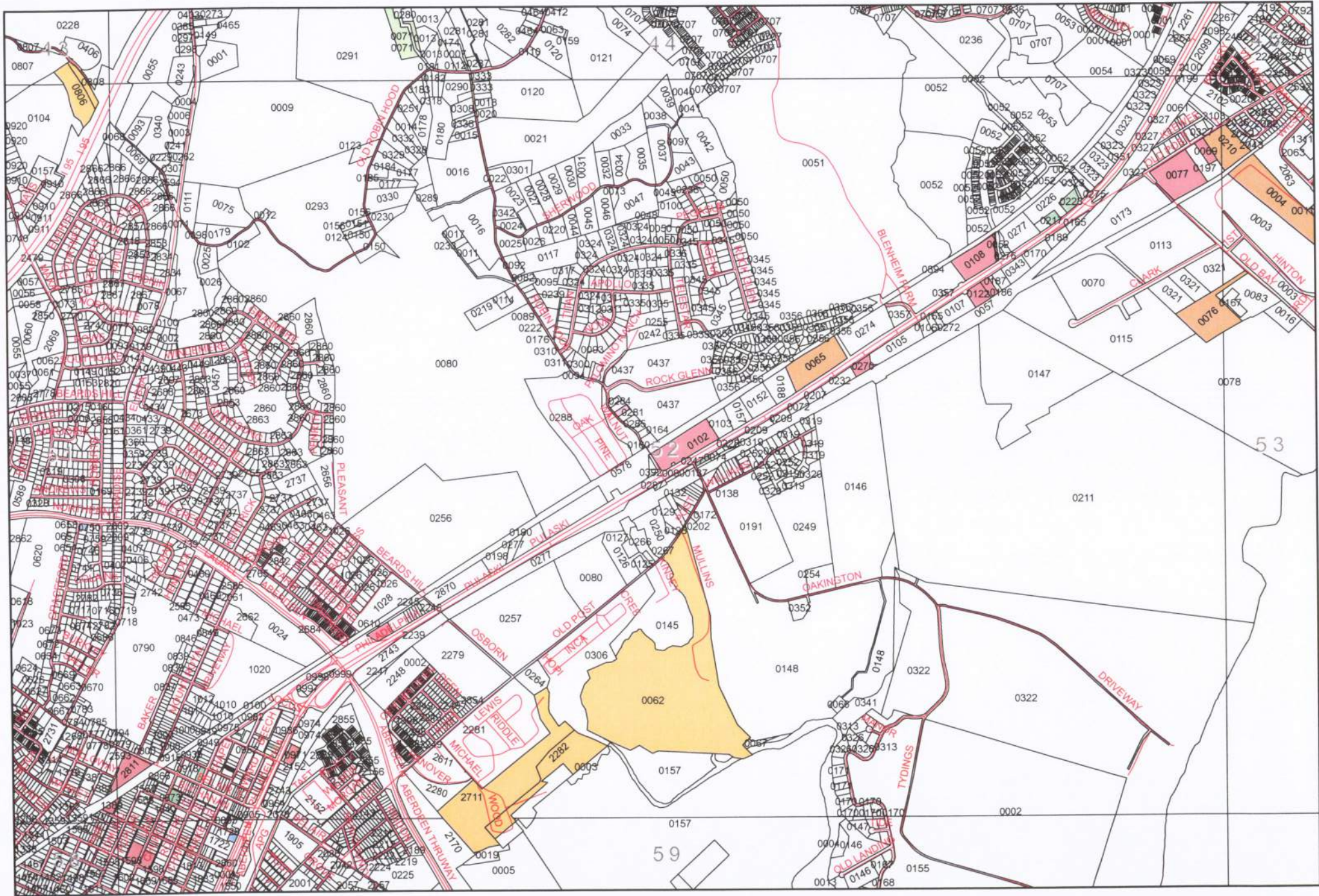



# Map 51





# Map 52



53

59



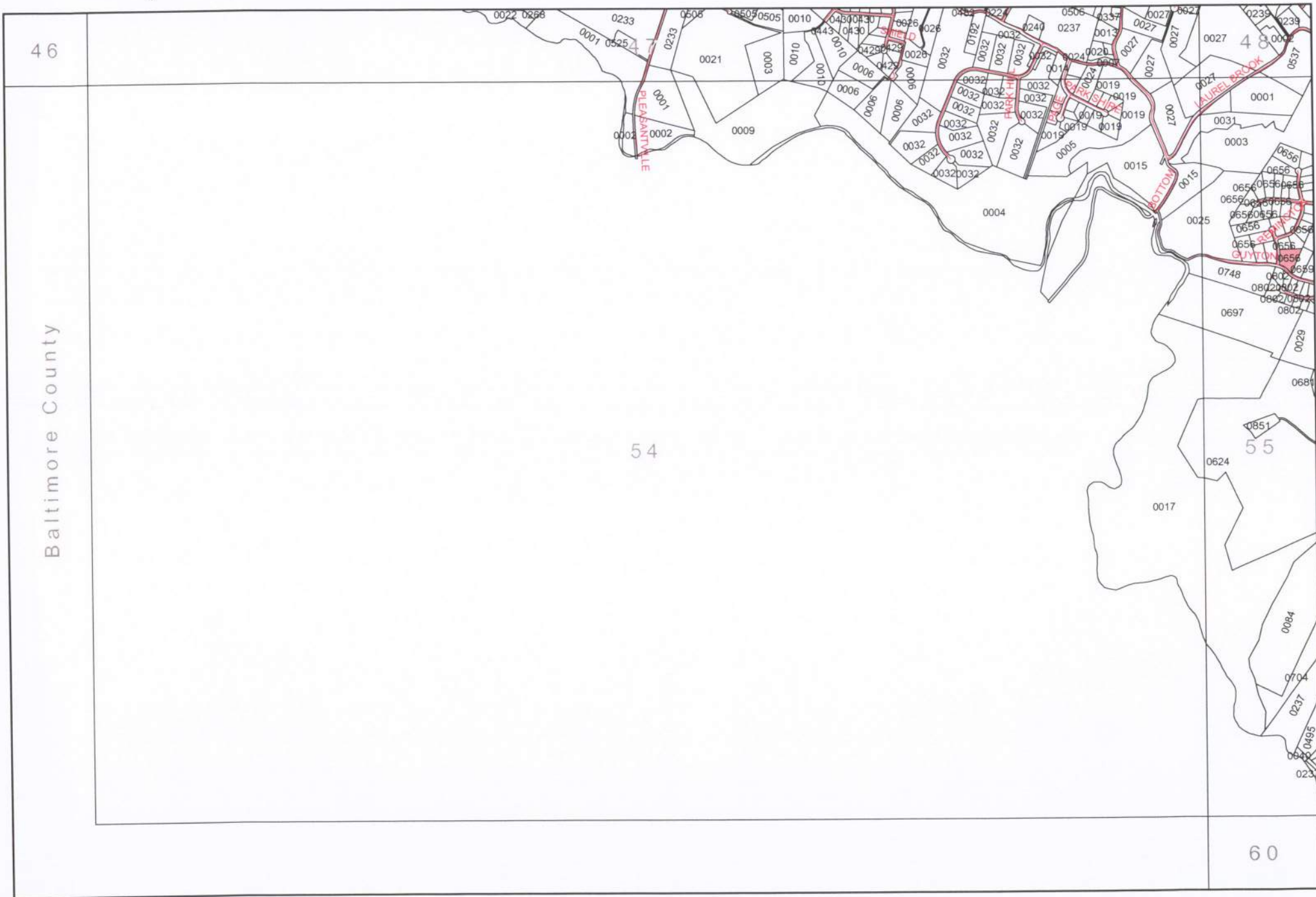

# Map 53







# Map 54



46

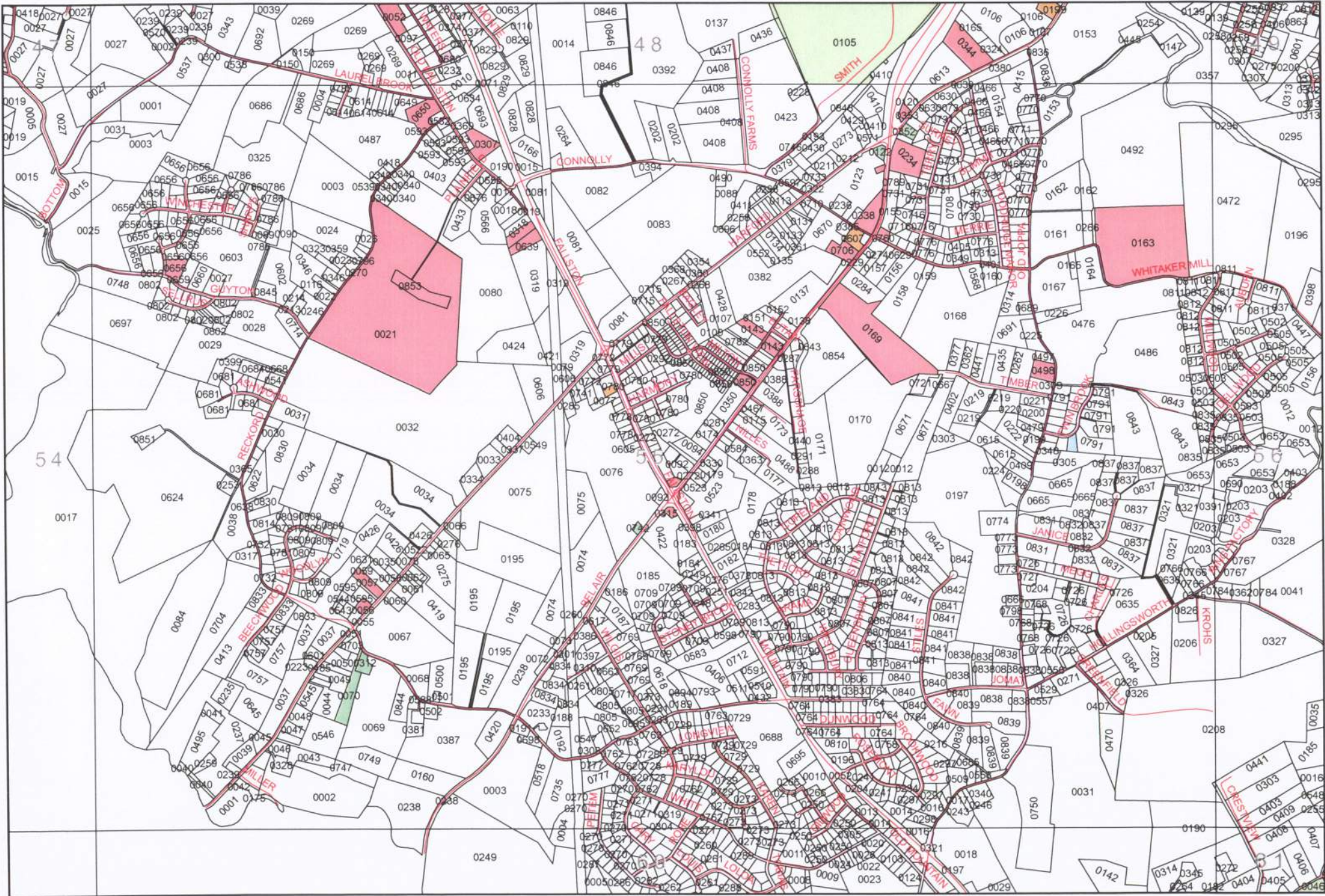
54

60

Baltimore County




# Map 55



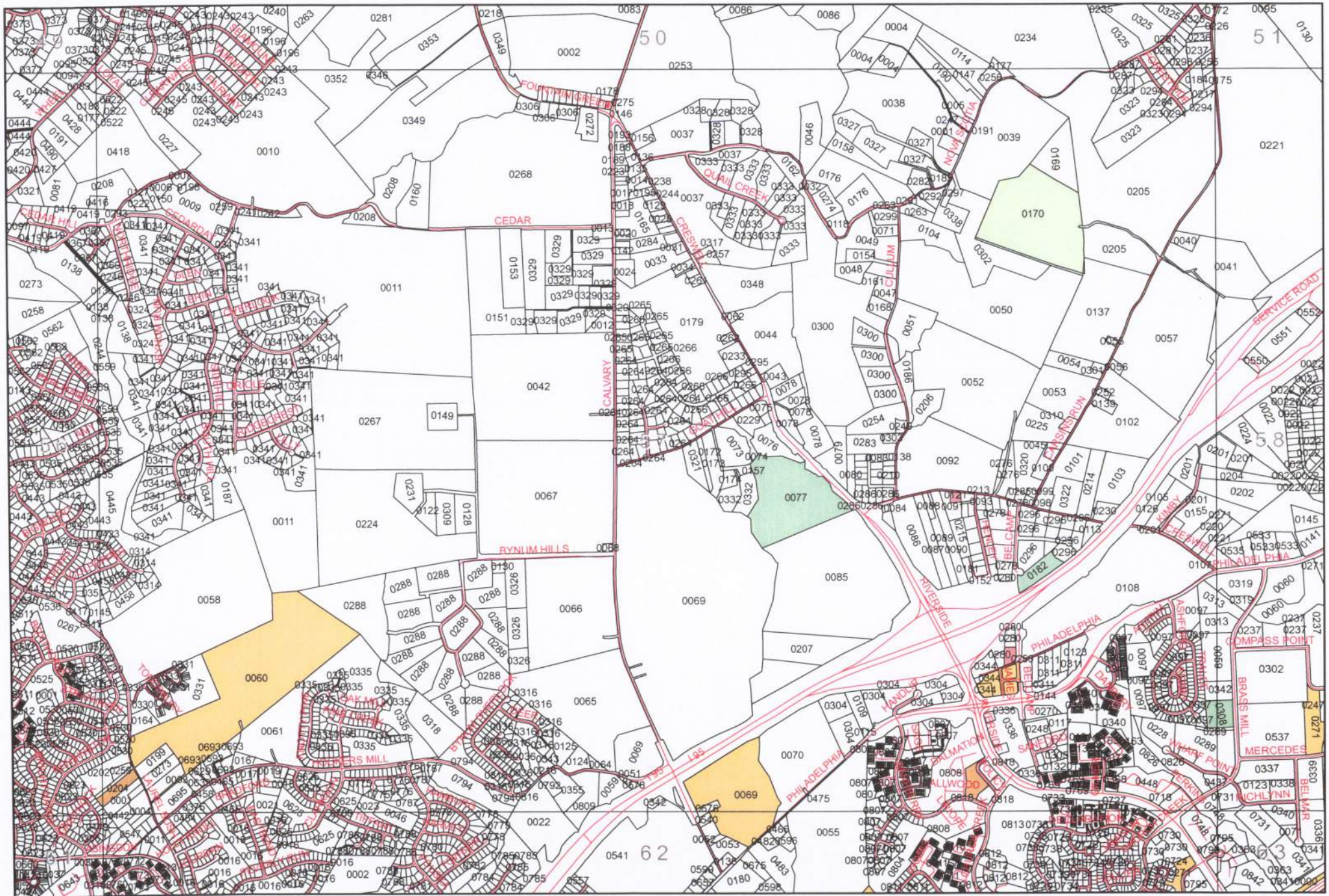
APG   AST   DUMP   LAST   LUST   MATERIALS   SPILL   UST   OTHER   UNKNOWN

# Map 56



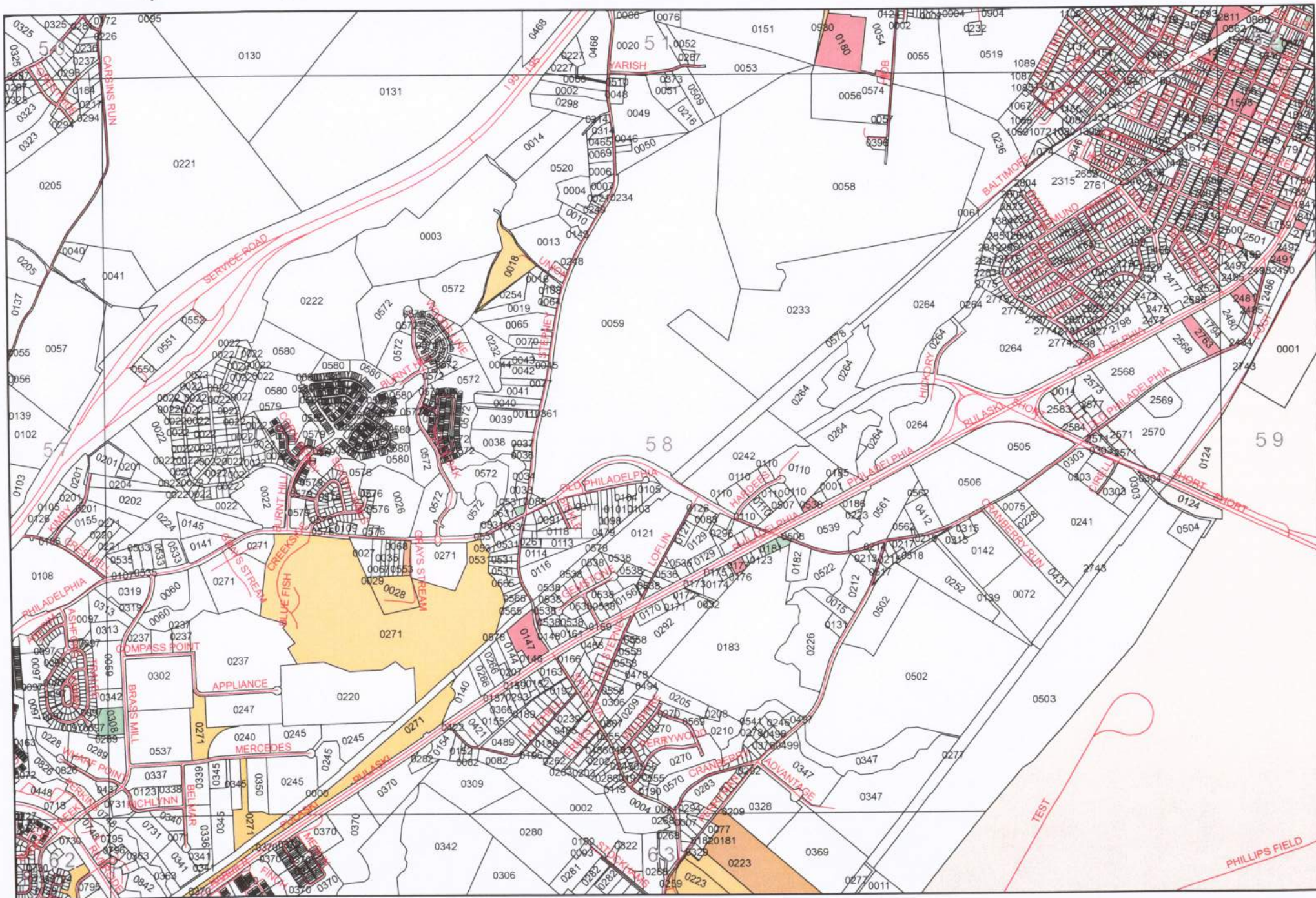


# Map 57



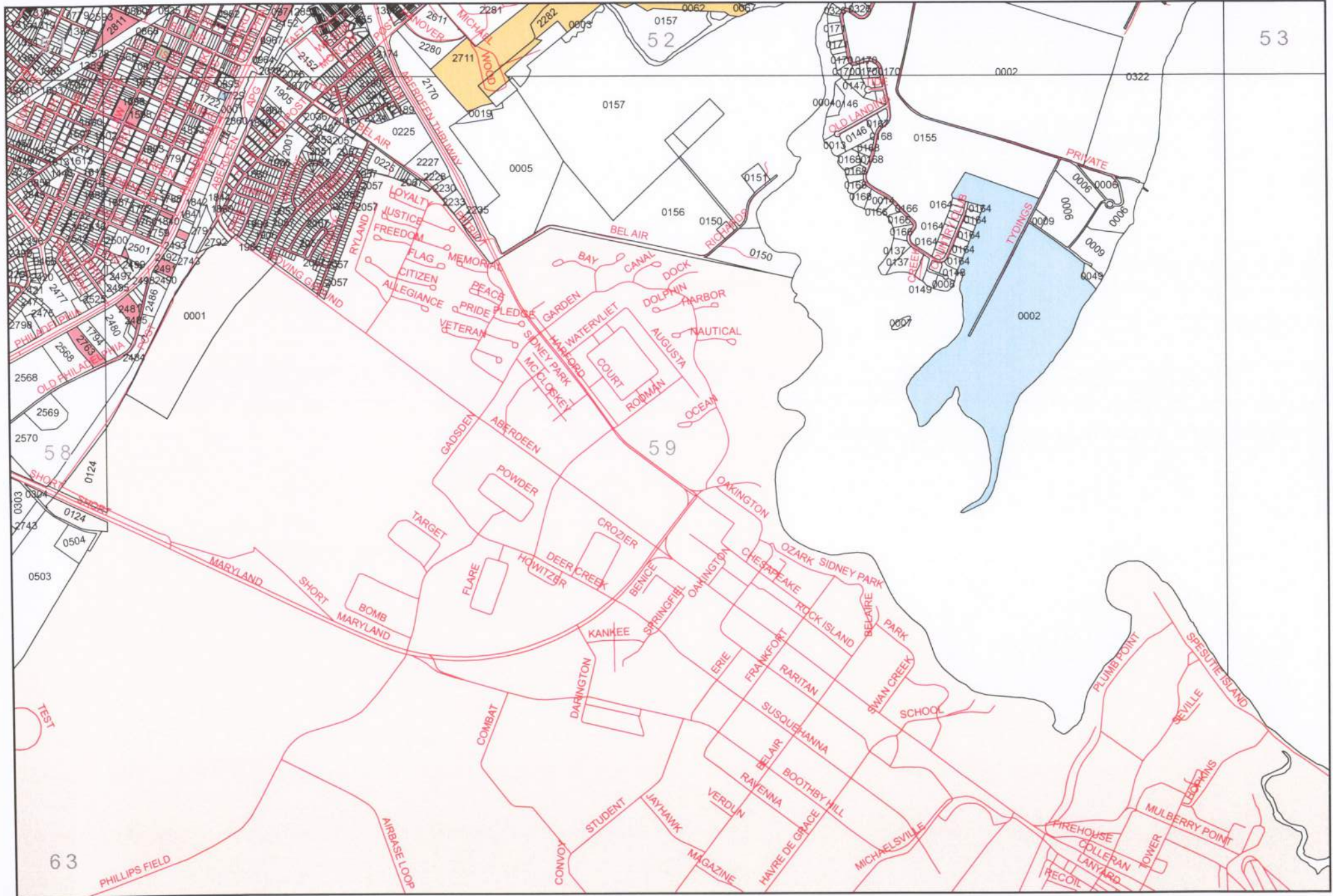



# Map 58






# Map 59





# Map 60

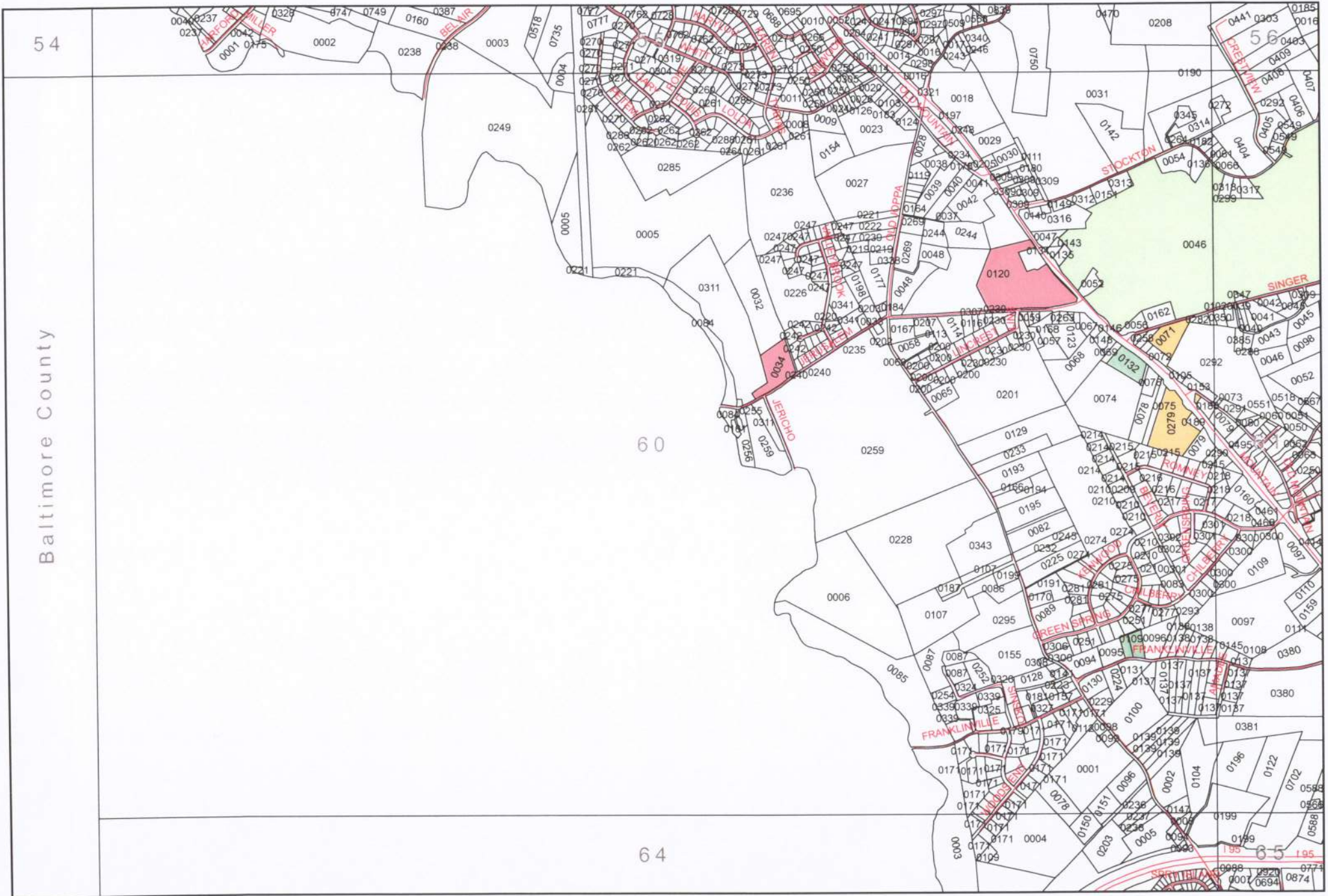


54

Baltimore County

60

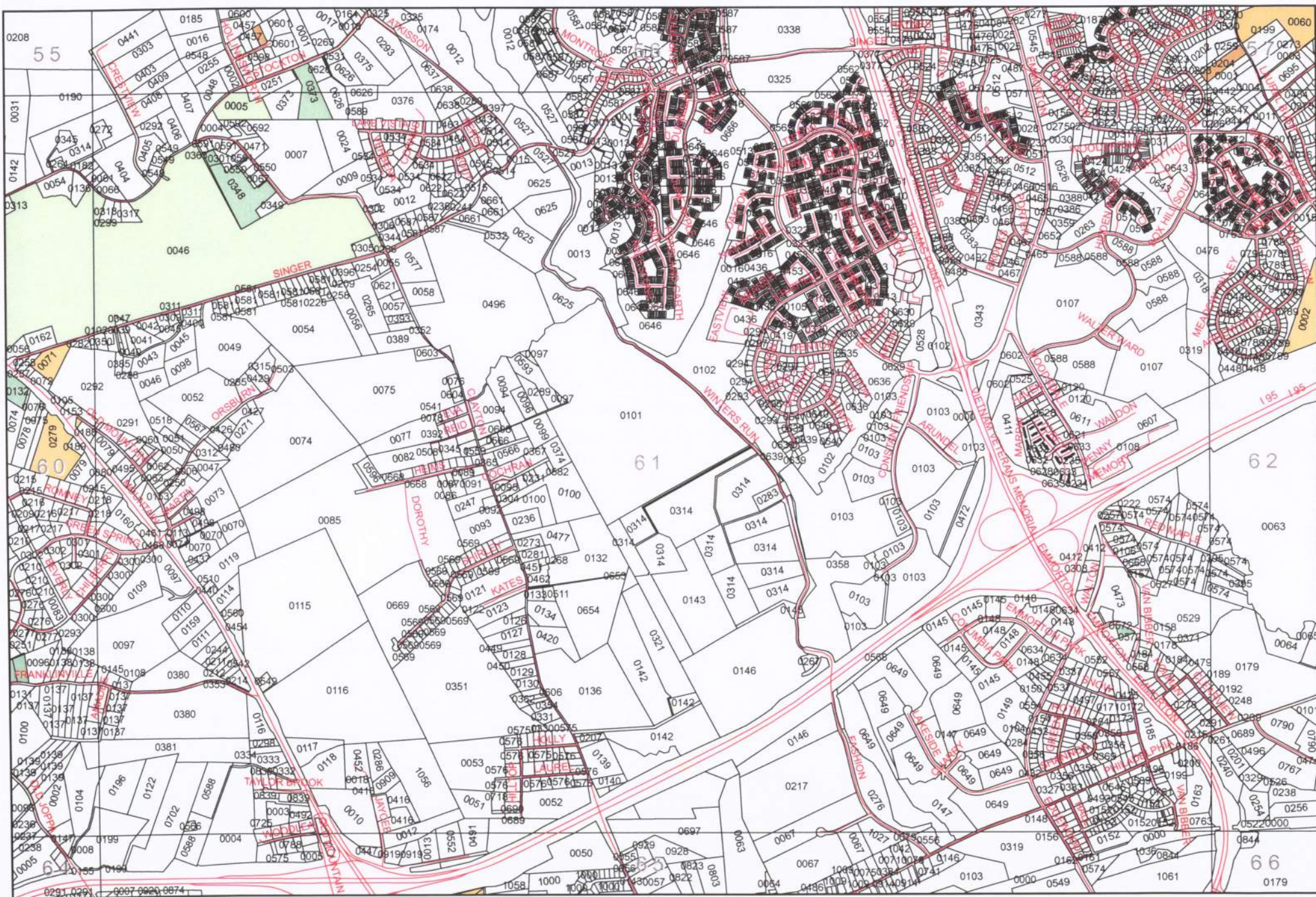
64



195 65 195



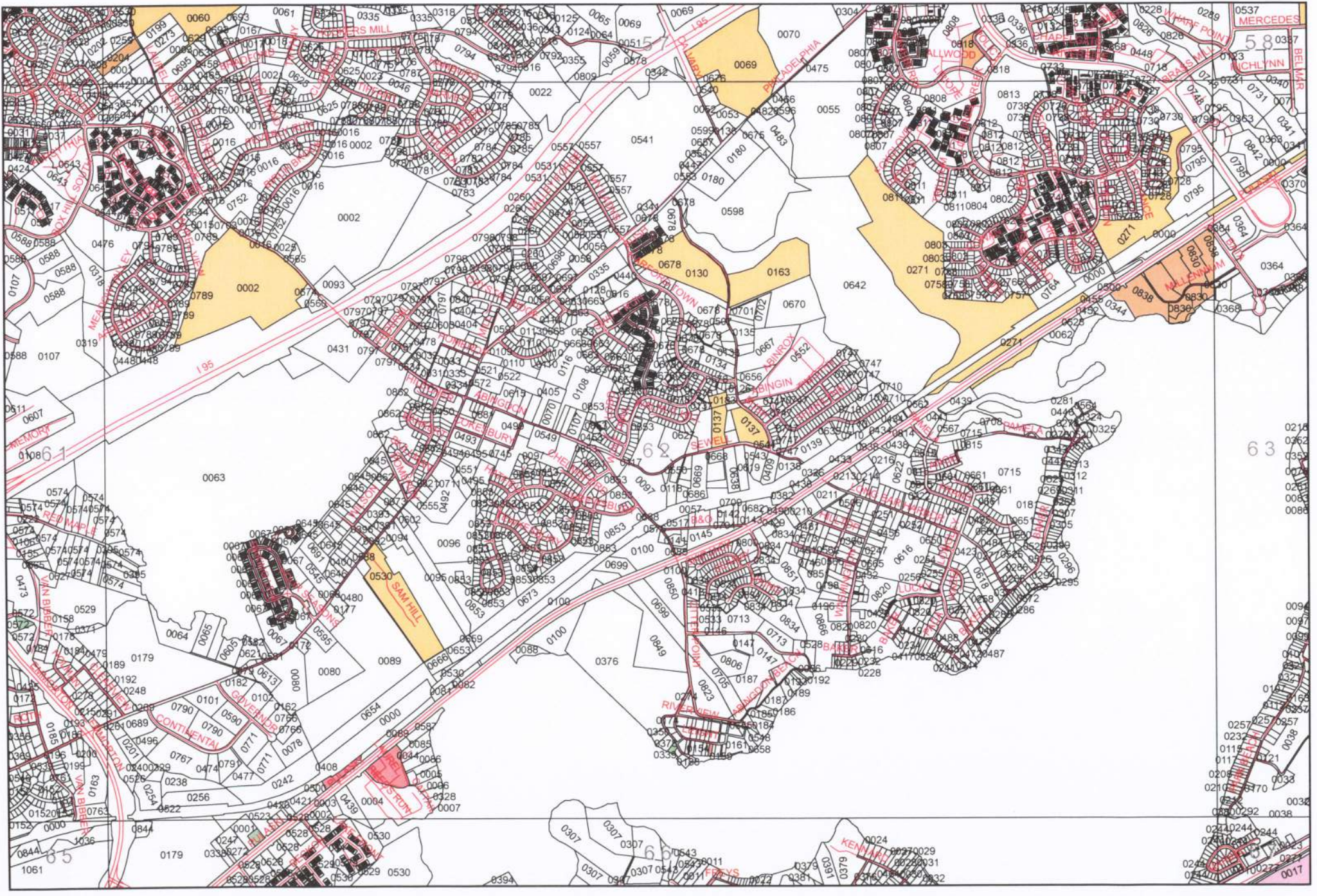
# Map 61







# Map 62



63

62

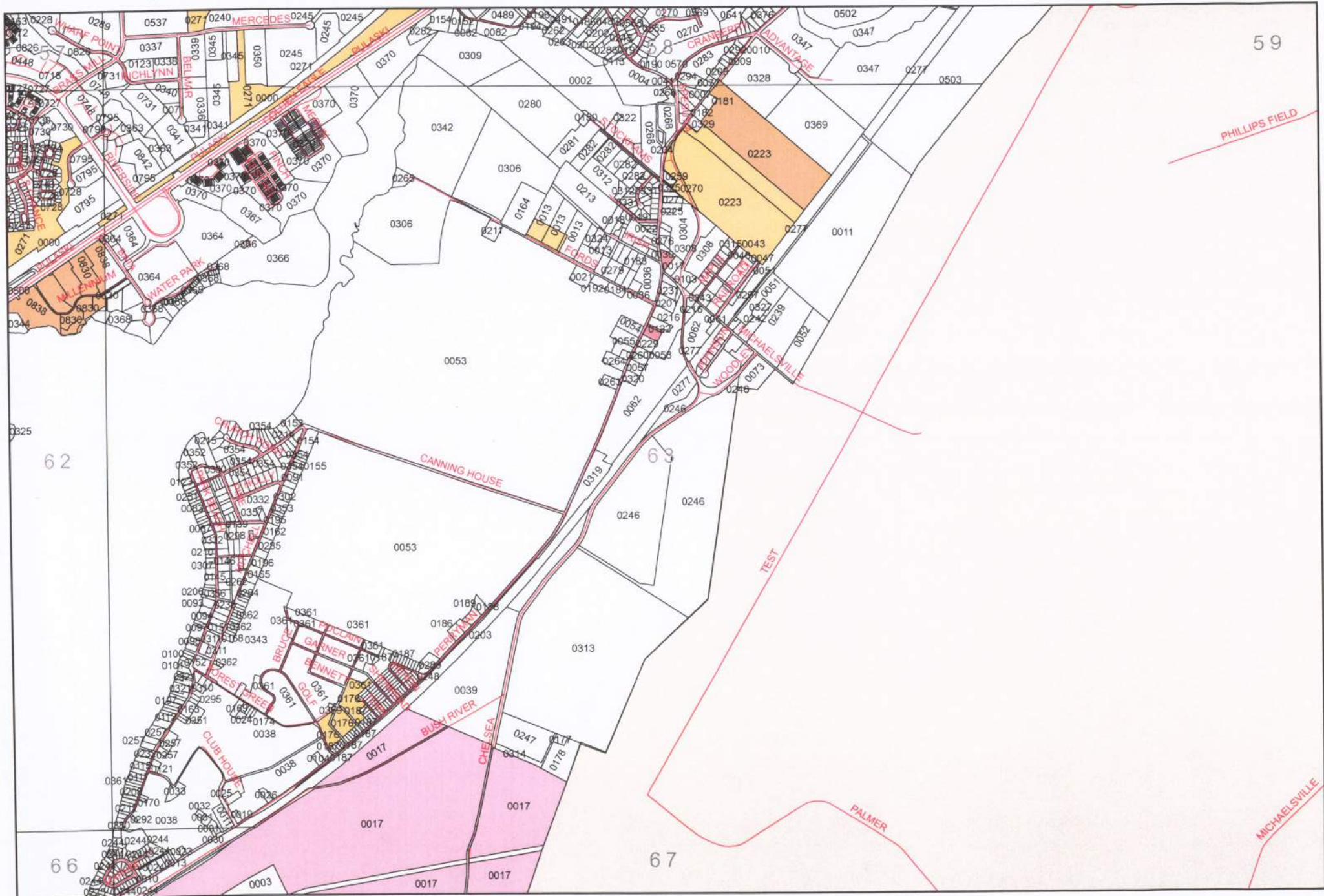
65

66

67



# Map 63

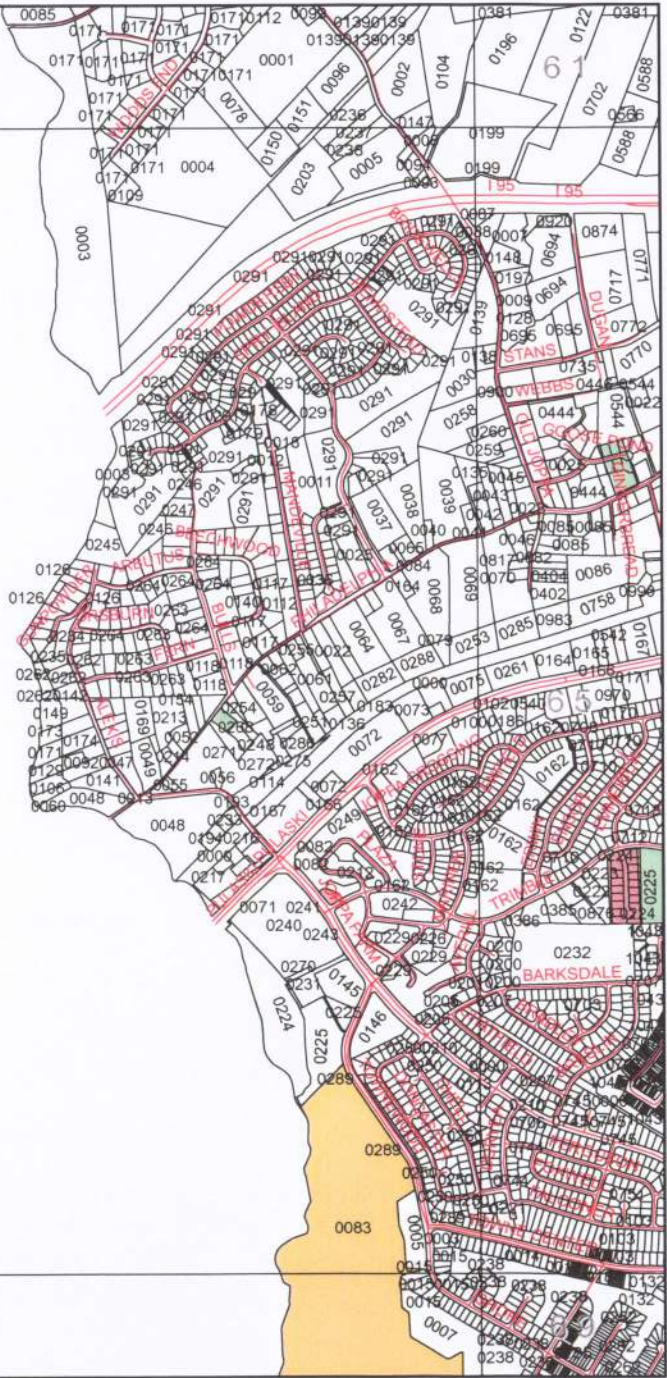




# Map 64



Baltimore County



60

64

68



# Map 65



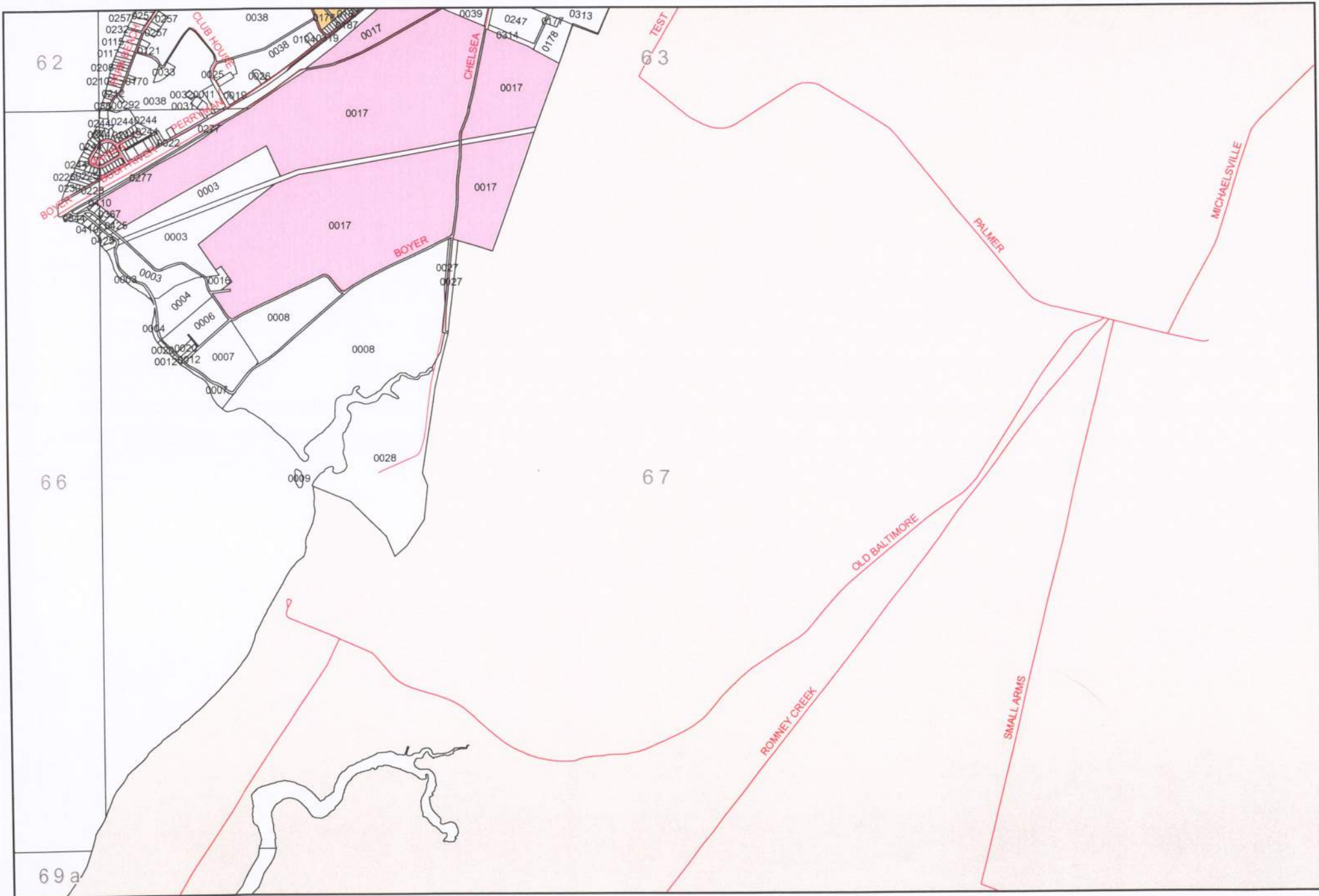


# Map 66





# Map 67





# Map 68

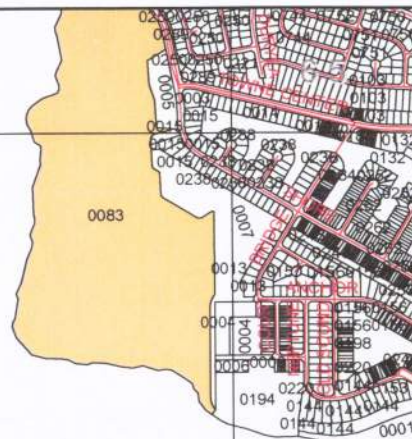


Baltimore County

64

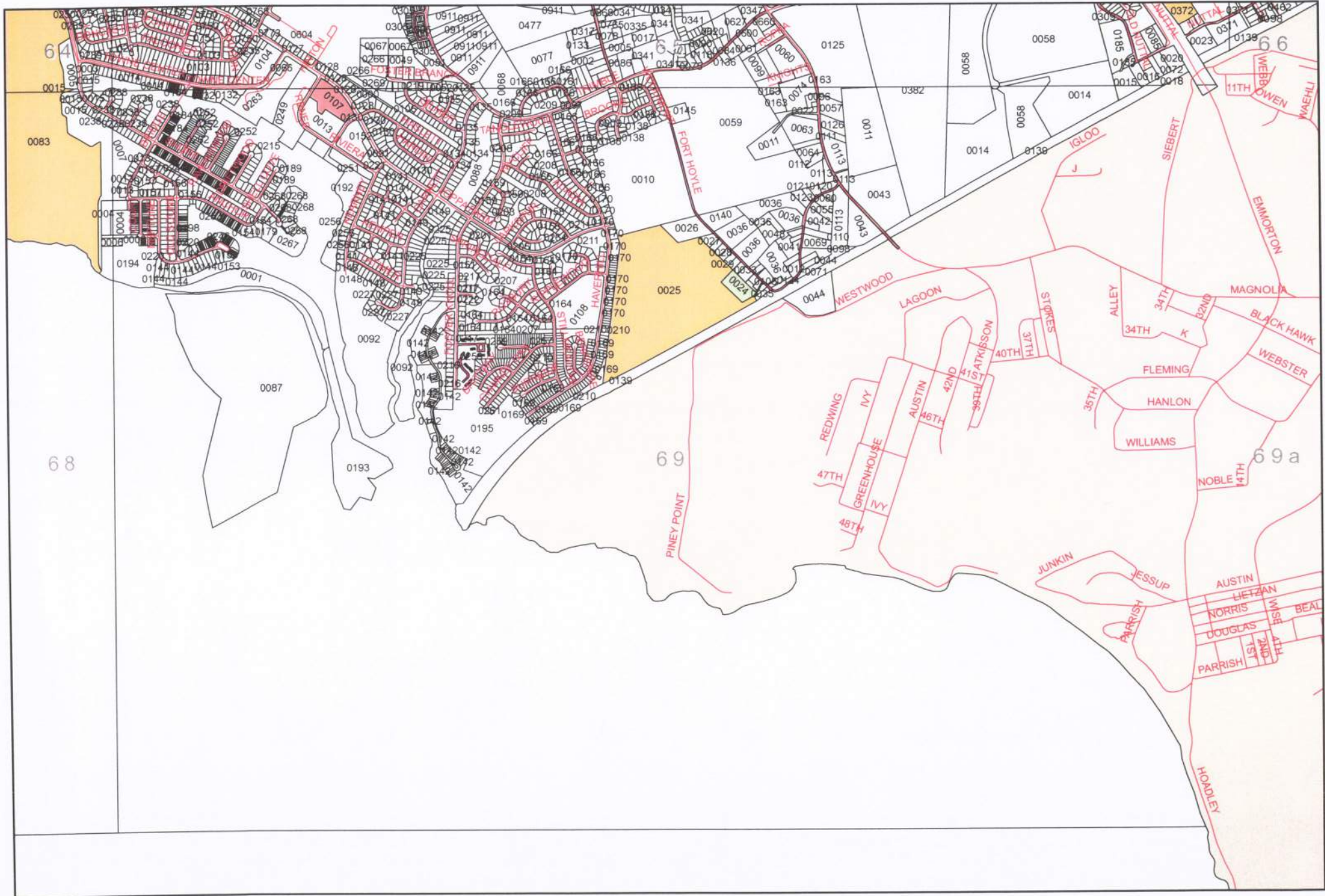
68

69





# Map 69





# Legend Key

**APG** – property owned and used by Aberdeen Proving Grounds

**AST** – aboveground storage tank

**Dump** – landfill, rubblefill, illegal dumping site, farm dump, manure dump, or junk yard

**LAST** – leaking aboveground storage tank

**LUST** – leaking underground storage tank

**Materials** – pesticide storage, salt storage, hazardous chemicals, industrial operations, etc.

**Spill** – vehicle accident, truck spill, etc.

**UST** - underground storage tank

**Other** – sabotage, etc.

**Unknown** – unknown source of contamination, unknown tank, etc.