

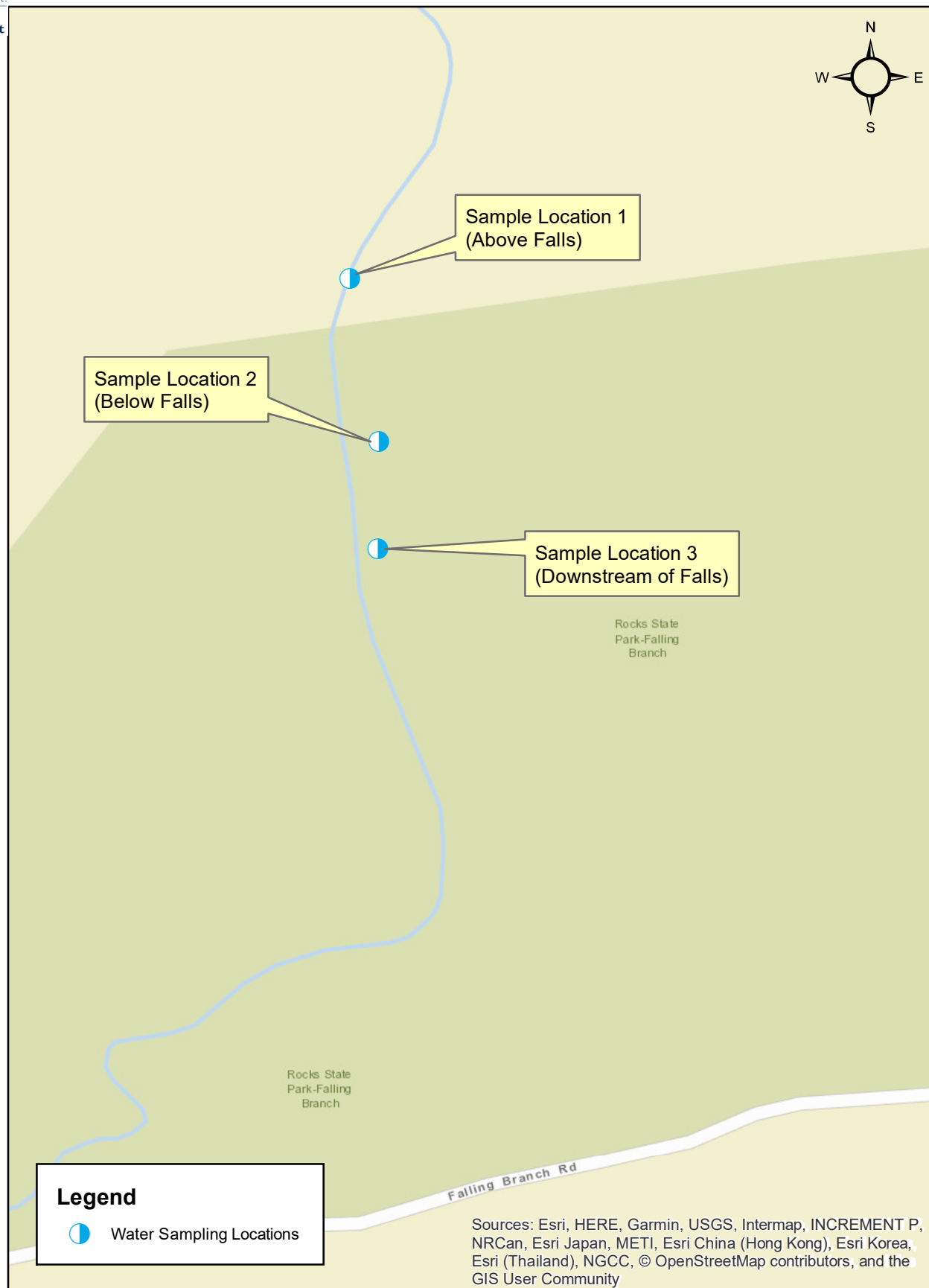


Public Health
Prevent. Promote. Protect.
Harford County
Health Department

Killgore Falls - Rocks State Park

Harford County Recreational Water Monitoring

Sample Locations



0 75 150 300 Feet

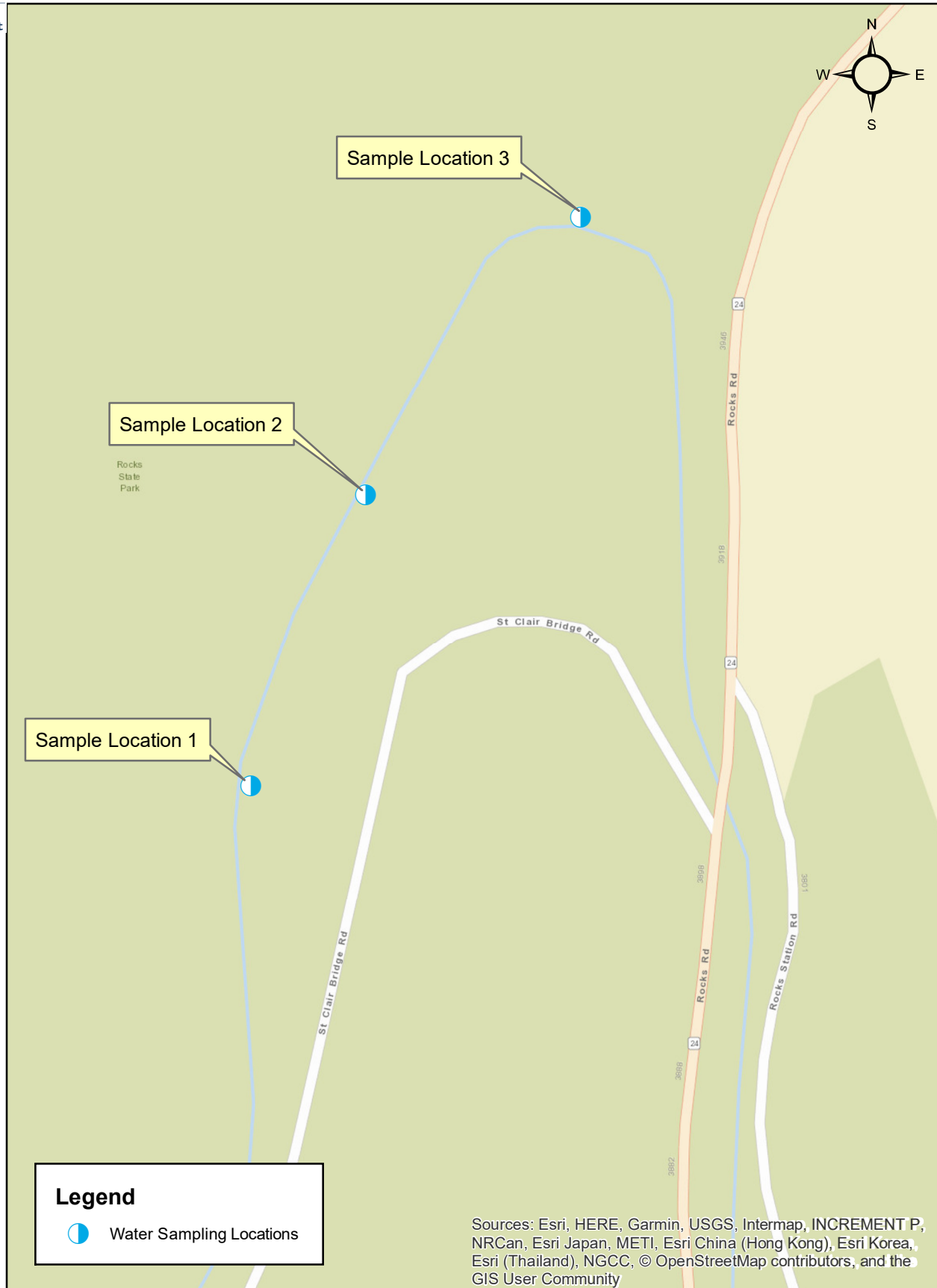


Public Health
Prevent. Promote. Protect.
Harford County
Health Department

Wilson's Picnic Area - Rocks State Park

Harford County Recreational Water Monitoring

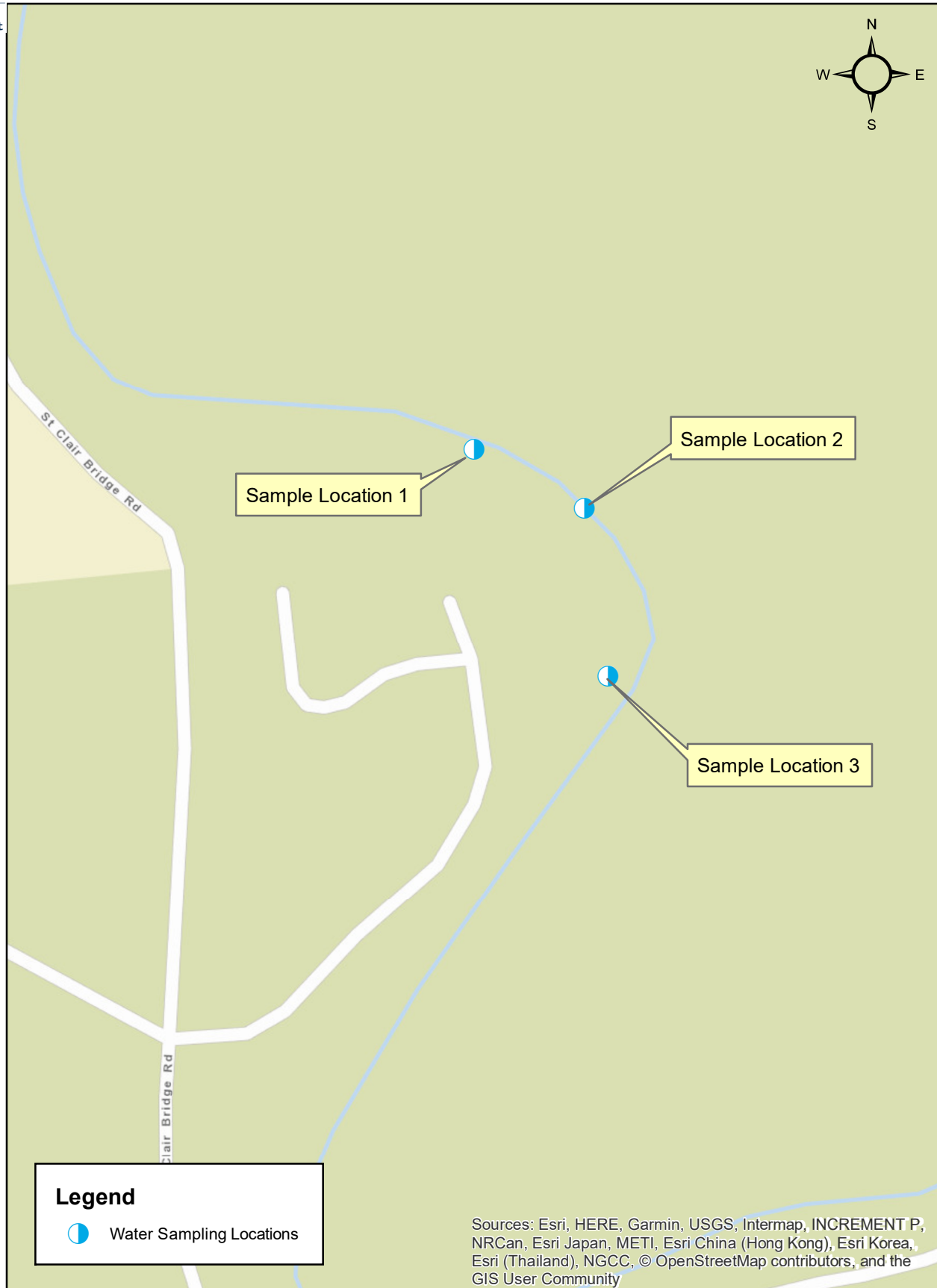
Sample Locations





Public Health
Prevent. Promote. Protect.
Harford County
Health Department

Hills Grove Picnic Area - Rocks State Park Harford County Recreational Water Monitoring Sample Locations



0 75 150 300 Feet



Public Health
Prevent. Promote. Protect.
Harford County
Health Department

Mariner Point Park

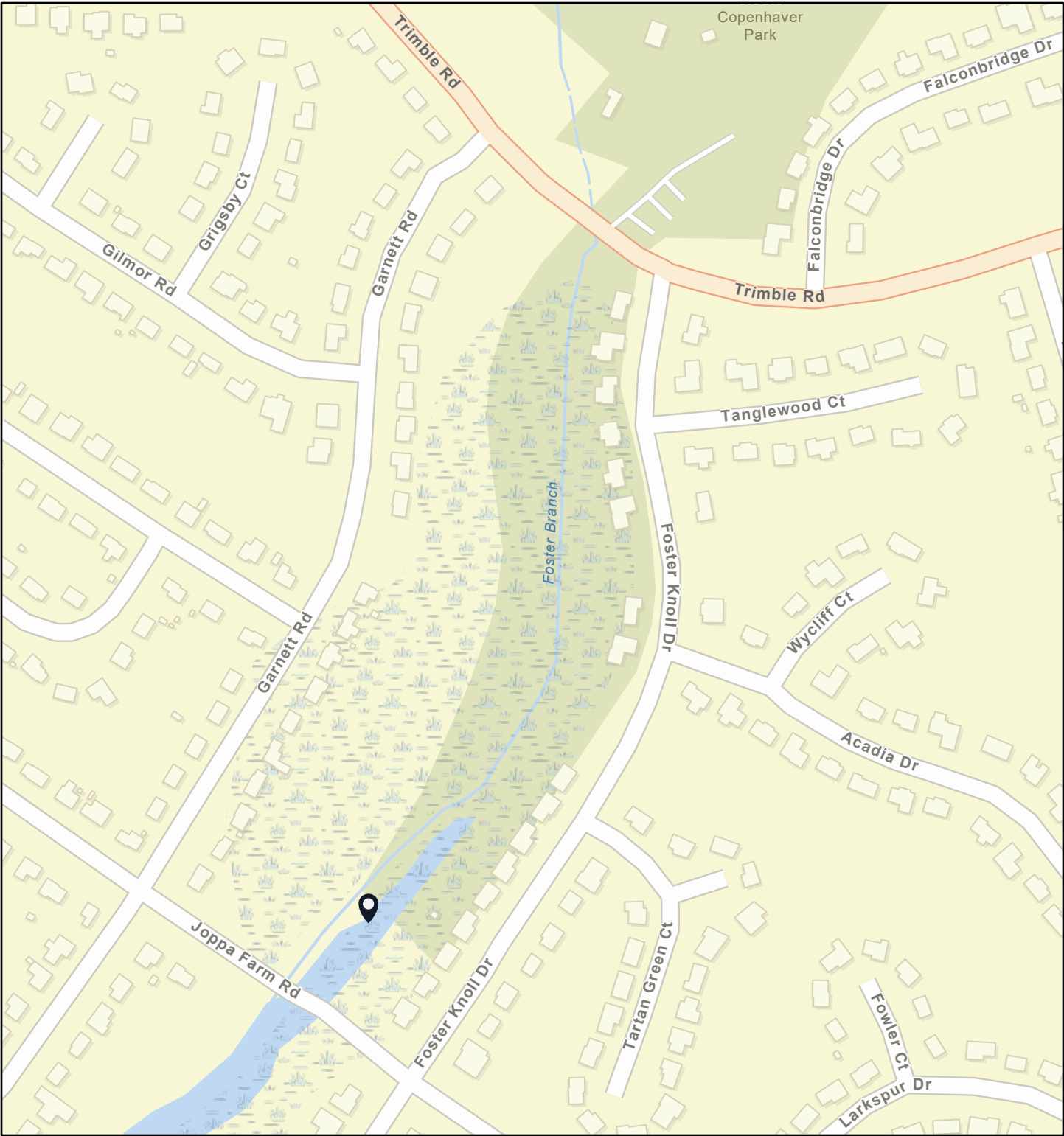
Harford County Recreational Water Monitoring

Sample Locations




0 125 250 500 Feet

Copenhaver Park Sampling Location



5/19/2023



Esri Community Maps Contributors, Baltimore County Government, VGIN, © OpenStreetMap, Microsoft, Esri, HERE, Garmin, SafeGraph, GeoTechnologies, Inc, METI/NASA, USGS, EPA, NPS, US Census Bureau, USDA



Public Health
Prevent. Promote. Protect.
Harford County
Health Department

Flying Point Park Harford County Recreational Water Monitoring Sample Locations

