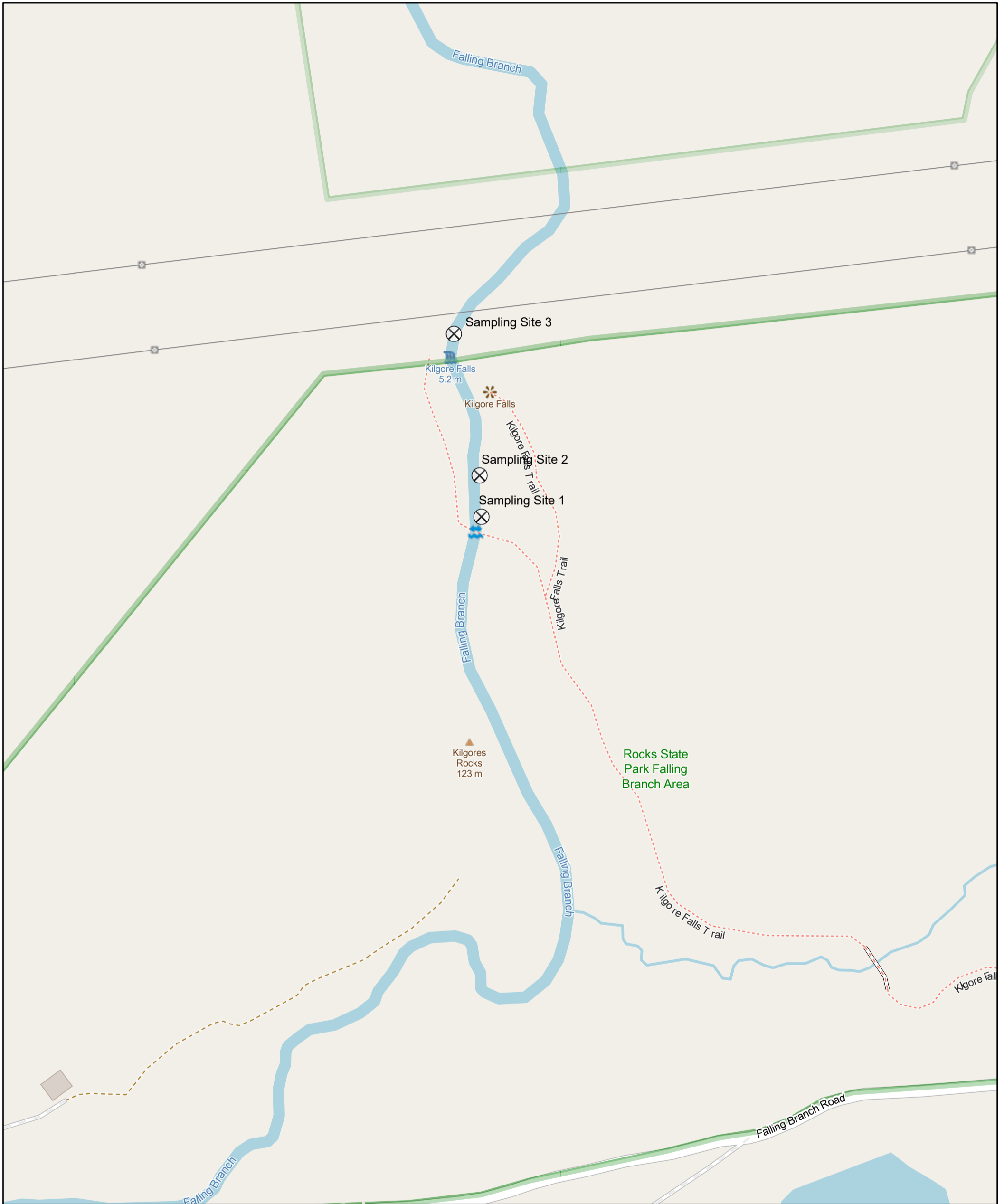


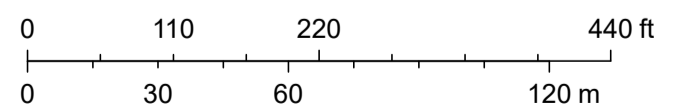
Kilgore Falls Sampling Sites



6/16/2026, 9:41:54 AM

 Harford County Boundary

1:2,257



Map data © OpenStreetMap contributors, Microsoft, Facebook, Google, Esri Community Maps contributors, Map layer by Esri

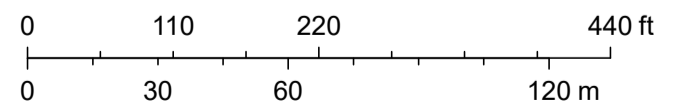
Wilson's Picnic Area Sampling Sites



6/16/2026, 9:48:13 AM

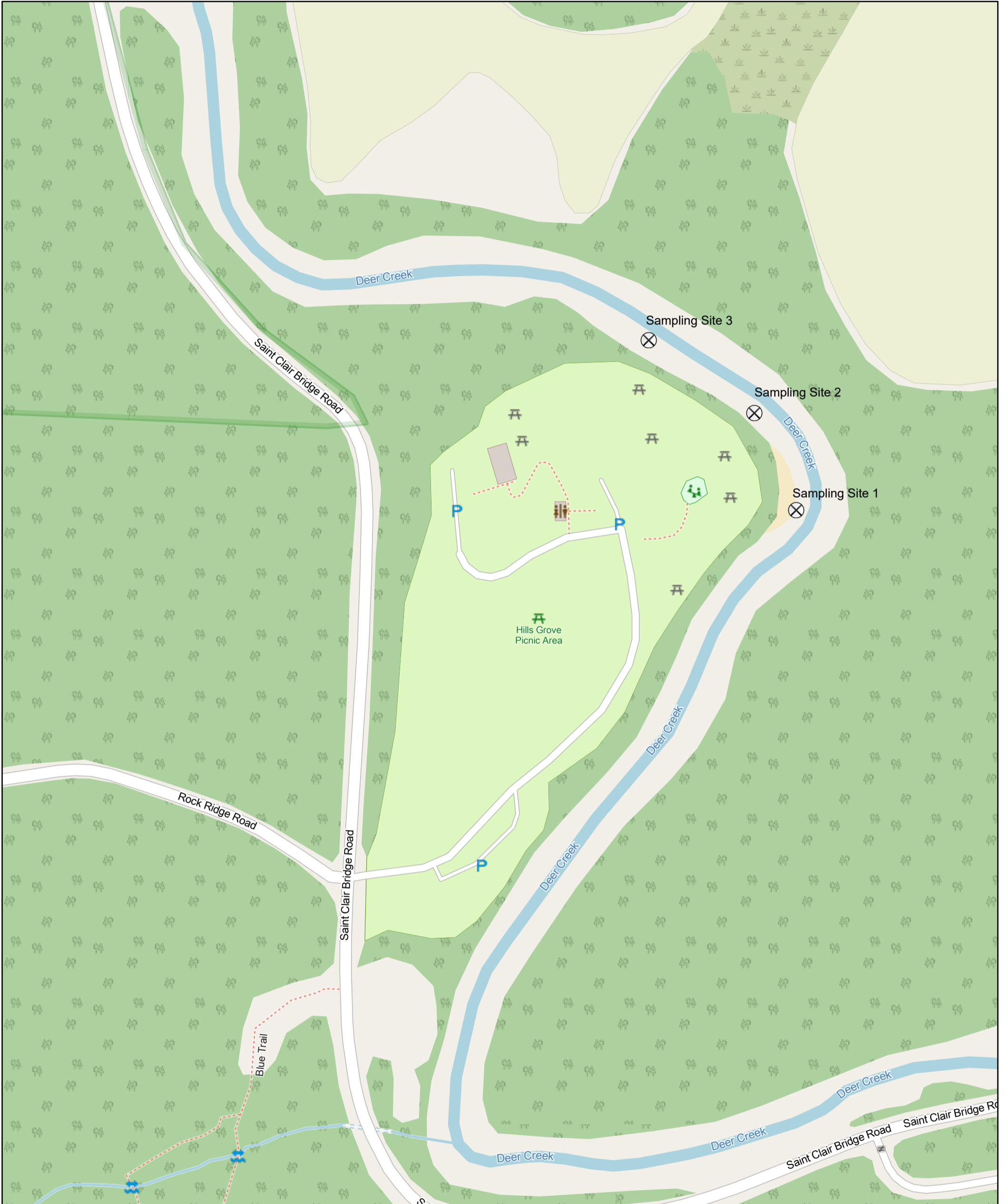
 Harford County Boundary

1:2,257



Map data © OpenStreetMap contributors, Microsoft, Facebook, Google, Esri Community Maps contributors, Map layer by Esri

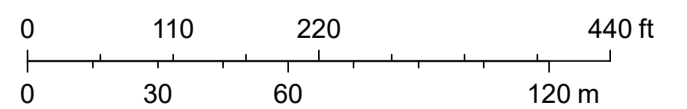
Hills Grove Picnic Area Sampling Sites



6/16/2026, 9:49:53 AM

 Harford County Boundary

1:2,257



Map data © OpenStreetMap contributors, Microsoft, Facebook, Google, Esri Community Maps contributors, Map layer by Esri

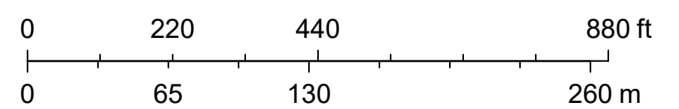
Mariner Point Park Sampling Sites



6/16/2026, 9:54:24 AM

 Harford County Boundary

1:4,514



Map data © OpenStreetMap contributors, Microsoft, Facebook, Google, Esri Community Maps contributors, Map layer by Esri

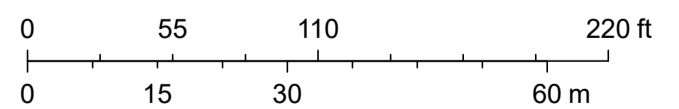
Copenhaver Park Sampling Sites



6/16/2026, 9:56:12 AM

 Harford County Boundary

1:1,128



Map data © OpenStreetMap contributors, Microsoft, Facebook, Google, Esri Community Maps contributors, Map layer by Esri

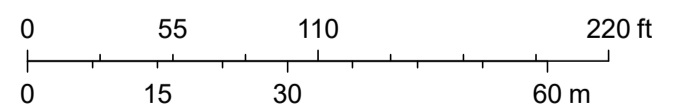
Flying Point Park Sampling Sites



6/16/2026, 9:52:12 AM

 Harford County Boundary

1:1,128



Map data © OpenStreetMap contributors, Microsoft, Facebook, Google, Esri Community Maps contributors, Map layer by Esri